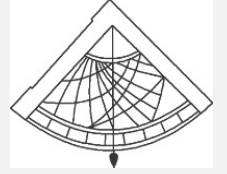
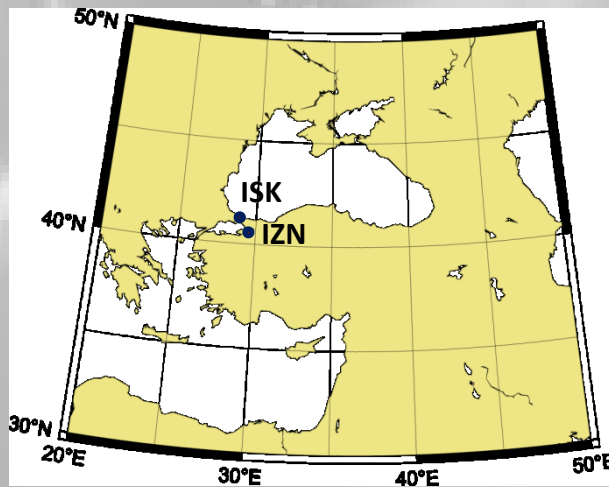


**BOĞAZIÇI UNIVERSITY
KANDİLLİ OBSERVATORY and
EARTHQUAKE RESEARCH INSTITUTE
GEOMAGNETISM LABORATORY**



<http://www.koeri.boun.edu.tr/jeofizik/defaulte.htm>

*Magnetic Results from
İznik Magnetic Observatory*



BOĞAZIÇI ÜNİVERSİTESİ

KANDİLLİ RASATHANESİ VE DEPREM ARAŞTIRMA ENSTİTÜSÜ

JEOFİZİK ANA BİLİM DALI, JEOMANYETİZMA LABORATUVARI

Yer manyetik alanının zamana göre değişimleri ve Türkiye için bölgesel değerleri Boğaziçi Üniversitesi, Kandilli Rasathanesi ve Deprem Araştırma Enstitüsü, Jeofizik Ana Bilim Dalı, Jeomanyetizma Laboratuvarı tarafından iki ayrı rasathanede yapılmaktadır. Bu rasathaneler;

- İstanbul-Kandilli Manyetik Rasathanesi (ISK) ,
- İznik Manyetik Rasathanesi (IZN) dir.

İstanbul-Kandilli Manyetik Rasathanesi; jeomanyetik ölçülerine sistematik olarak 1947 yılında başlamıştır. Jeomanyetik kayıtlar La Cour Variometresi ile 1947-2000 yılları arasında fotoğrafik kâğıt üzerine alınmıştır. ISK Manyetik Rasathanesi 50. yılında INTERMAGNET (Uluslararası Gerçek Zamanlı Manyetik Rasathaneler Ağı)'e bağlanmıştır. Dakikalık olarak kaydedilen manyetik veriler INTERMAGNET'e günlük veri paketleri halinde gönderilmektedir. Maalesef, jeomanyetik ölçüler doğal olmayan çevresel gürültülerden kolaylıkla etkilenebilmektedir. Bu sebeple; 2004 Haziran ayında İznik yakınlarında yeni bir manyetik rasathane kurulmuş ve 2007 yılında INTERMAGNET üyesi olmaya hak kazanmıştır.

Yermanyetik alanının **H** (yatay bileşen), **D** (sapma açısı) ve **Z** (düşey bileşen) bileşenlerinde meydana gelen anlık değişimler flux-gate variometresi ile ölçülmektedir. **H**, **Z** ve **F** (toplam alan) mutlak ölçümleri proton manyetometresi, **D** ve **I** (eğim açısı) mutlak ölçümleri ise D/I theodolite sistemi ve bu sistem üzerine kurulu bulunan tek eksenli flux-gate manyetometresi ile yapılmaktadır. Mutlak ölçümler rasathanelerin baz eğrisi değerlerinin belirlenmesinde kullanılmaktadır ve yapılması son derece hassasiyet gerektirmektedir. Mutlak ölçüler haftada en az iki kez olmak üzere yapılmaktadır. Kayıtlarımızda uluslararası zaman dilimi kullanılmaktadır.

Bu bültende, İznik Manyetik Rasathanesi'nde 01 - 31 Aralık 2013 tarihlerinde kaydedilen jeomanyetik alan değişimleri **X** (kuzey bileşen), **Y** (doğu bileşeni) ve **Z** bileşenleri için günlük grafik formatında verilmiştir (Şekil-1 ve 2). İstenilen gün ve saate ait sayısal manyetik veri, Kandilli Rasathanesi ve Deprem Araştırma Enstitüsü Müdürlüğü'ne yapılan resmi müracaat ile elde edilebilmektedir.

BOĞAZIÇI UNIVERSITY

KANDİLLİ OBSERVATORY and EARTHQUAKE RESEARCH INSTITUTE

GEOPHYSICS DEPARTMENT, GEOMAGNETISM LABORATORY

The temporal variations of the Earth's magnetic field and the regional variations within Turkey are recorded in Boğaziçi University, Kandilli Observatory and Earthquake Research Institute, Geophysics Department, Geomagnetism Laboratory. These measurements are recorded at two observatories. Those are;

- İstanbul-Kandilli Observatory (ISK),
- İznik Magnetic Observatory (IZN).

Istanbul-Kandilli Magnetic Observatory started its systematic geomagnetic measurements after 1947. Photographic paper magnetic data records between 1947–2000 are taken by using La Cour variometer. ISK Magnetic Observatory was a member of INTERMAGNET (International Real-Time Magnetic Observatory Network) in its 50th anniversary, 1997. The minute mean digital data of ISK were transferred to INTERMAGNET daily. Unfortunately, geomagnetic measurements are affected by the artificial noises. Therefore, we set up a new geomagnetic observatory near Iznik (formerly NICEA), and started observations in June 2004. IZN Magnetic Observatory has been the member of INTERMAGNET since 2007.

The variations of three components; **H** (horizontal component), **D** (declination angle) and **Z** (vertical component) of the Earth's magnetic field are observed with fluxgate magnetometers. Absolute measurements of **H**, **Z** and **F** (total component) component is measured with proton precession magnetometer, **D** and **I** (inclination angle) angle measurements are taken by using D/I theodolite and its single-axis flux-gate magnetometer. Absolute measurements are taken to produce the base line values. Throughout a year, these measurements are carried out twice a week or more if necessary. Universal time is used in our records.

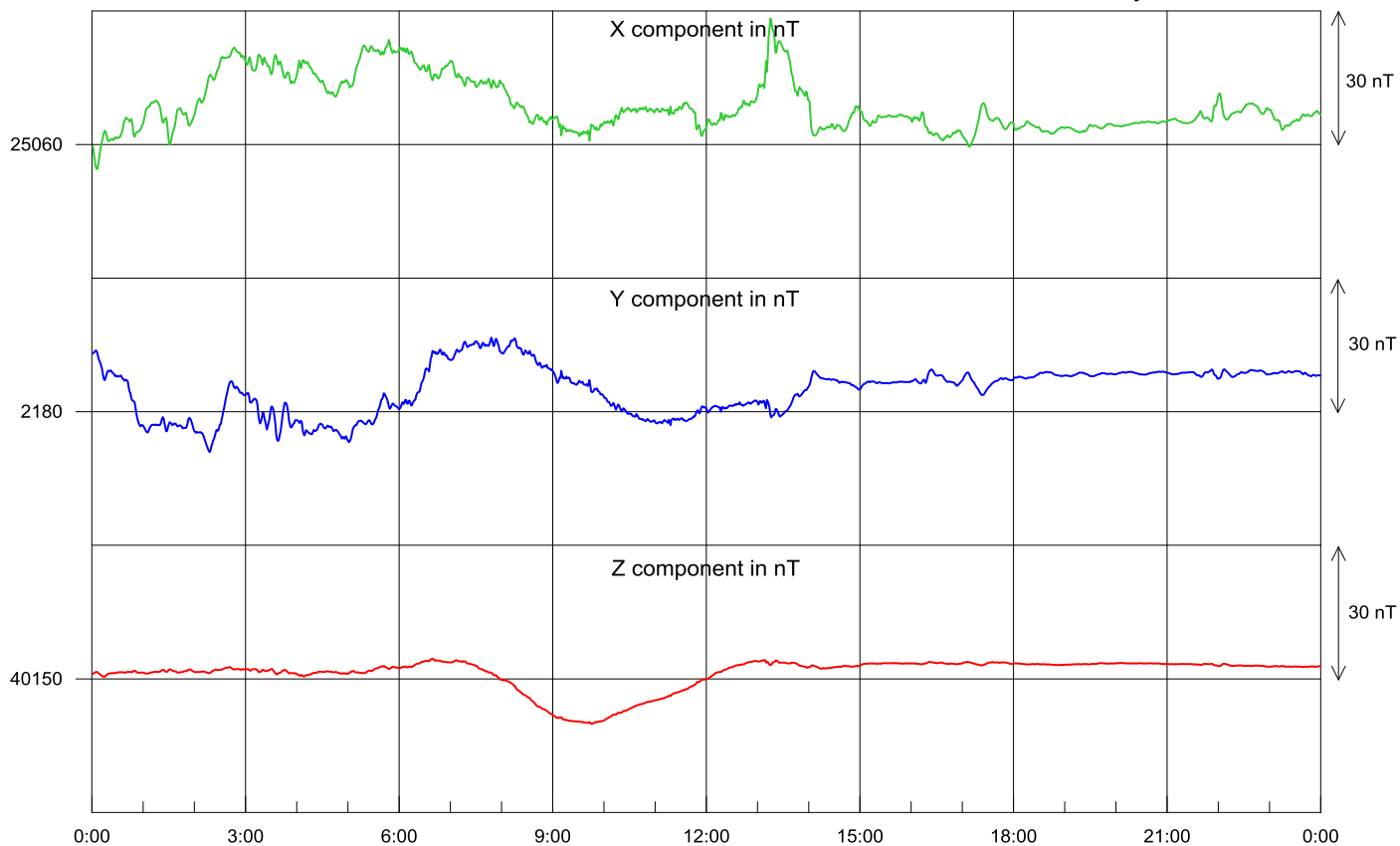
In this bulletin, geomagnetic measurement results obtained throughout December-2013 are given (Figure-1 and 2). Magnetic field values of a particular date could be obtained on request.

<http://www.koeri.boun.edu.tr/jeoman/inikli/index.htm>

Date: 01-12-2013

IZN Magnetic Observatory

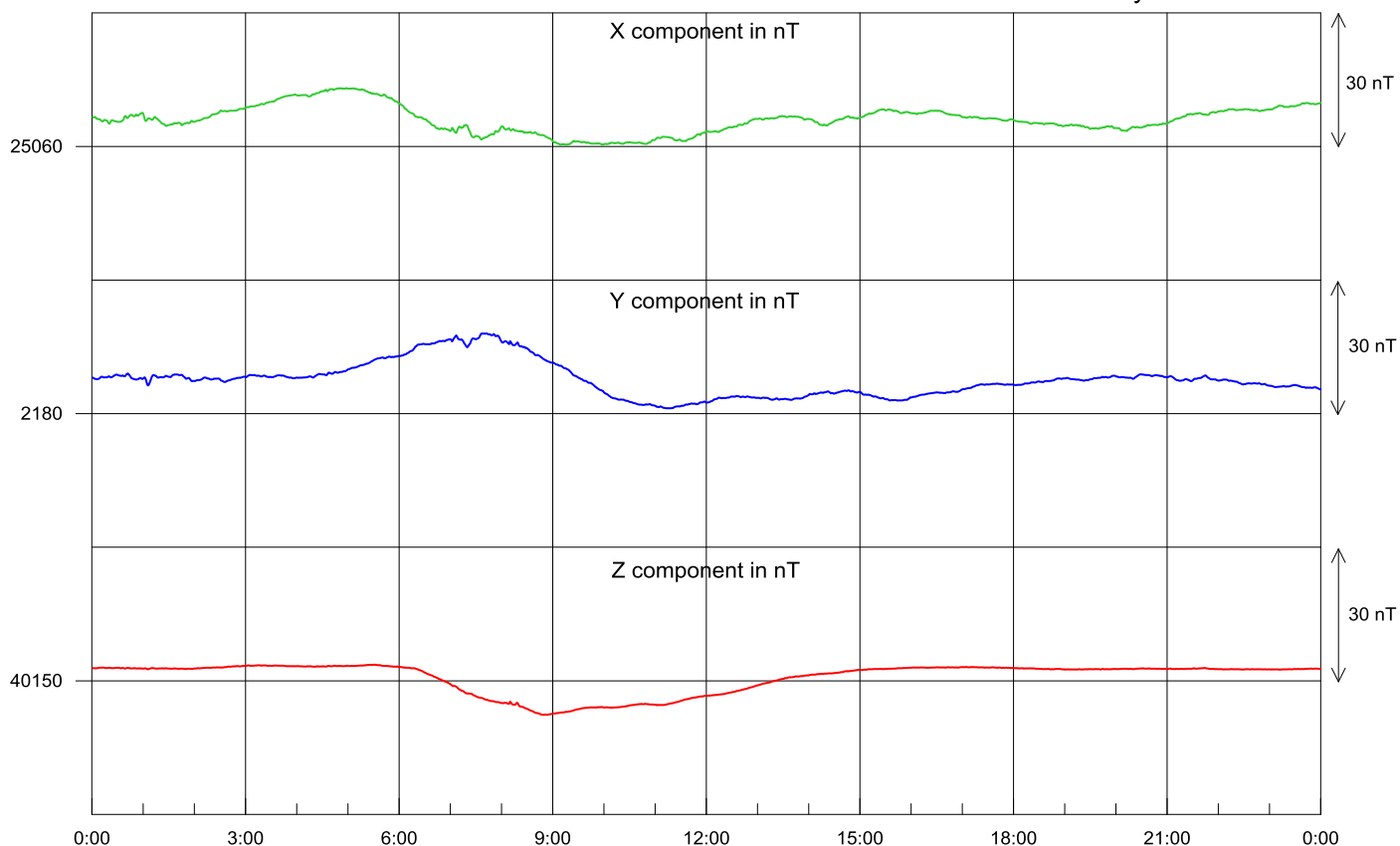
Day number: 335



Date: 02-12-2013

IZN Magnetic Observatory

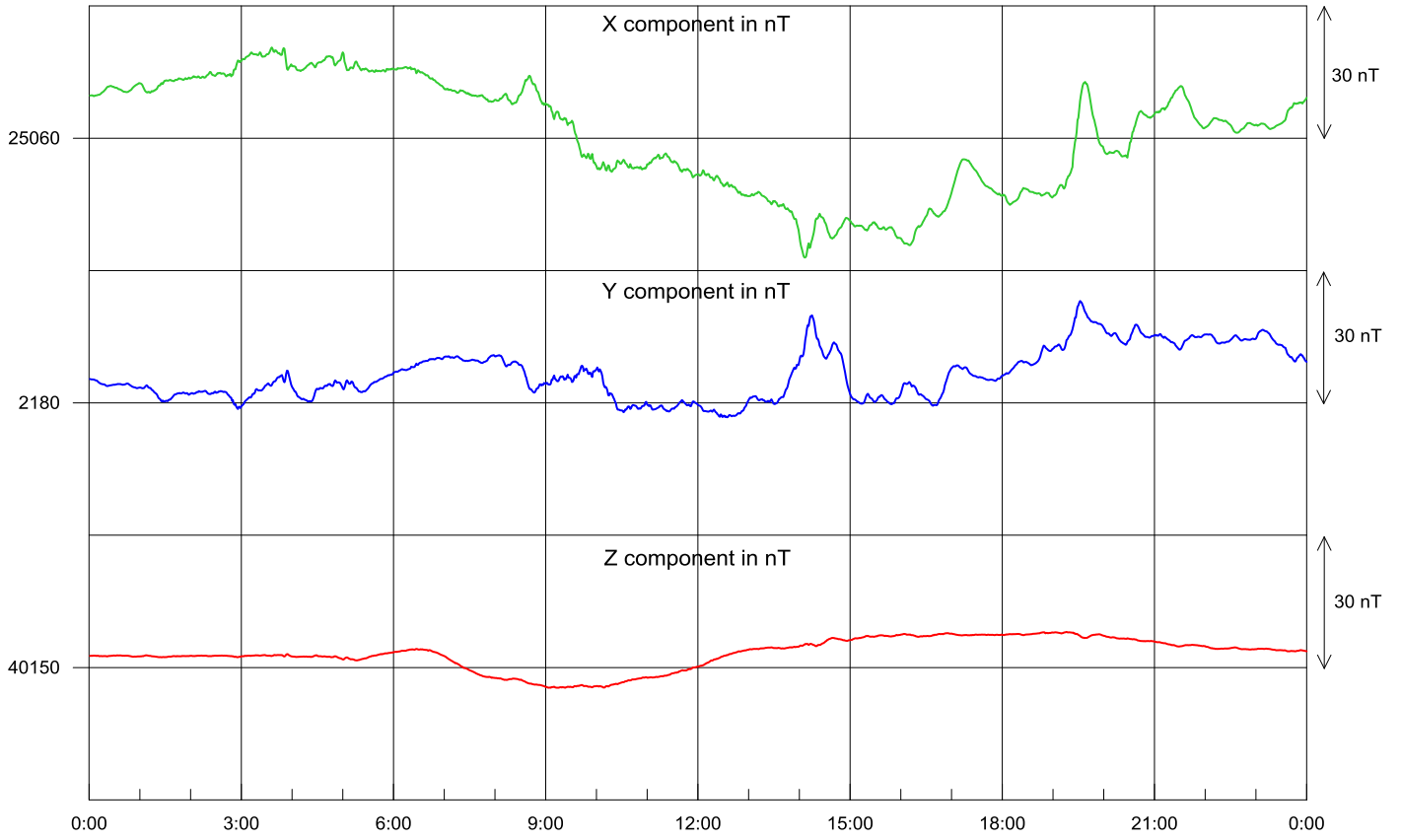
Day number: 336



Date: 03-12-2013

IZN Magnetic Observatory

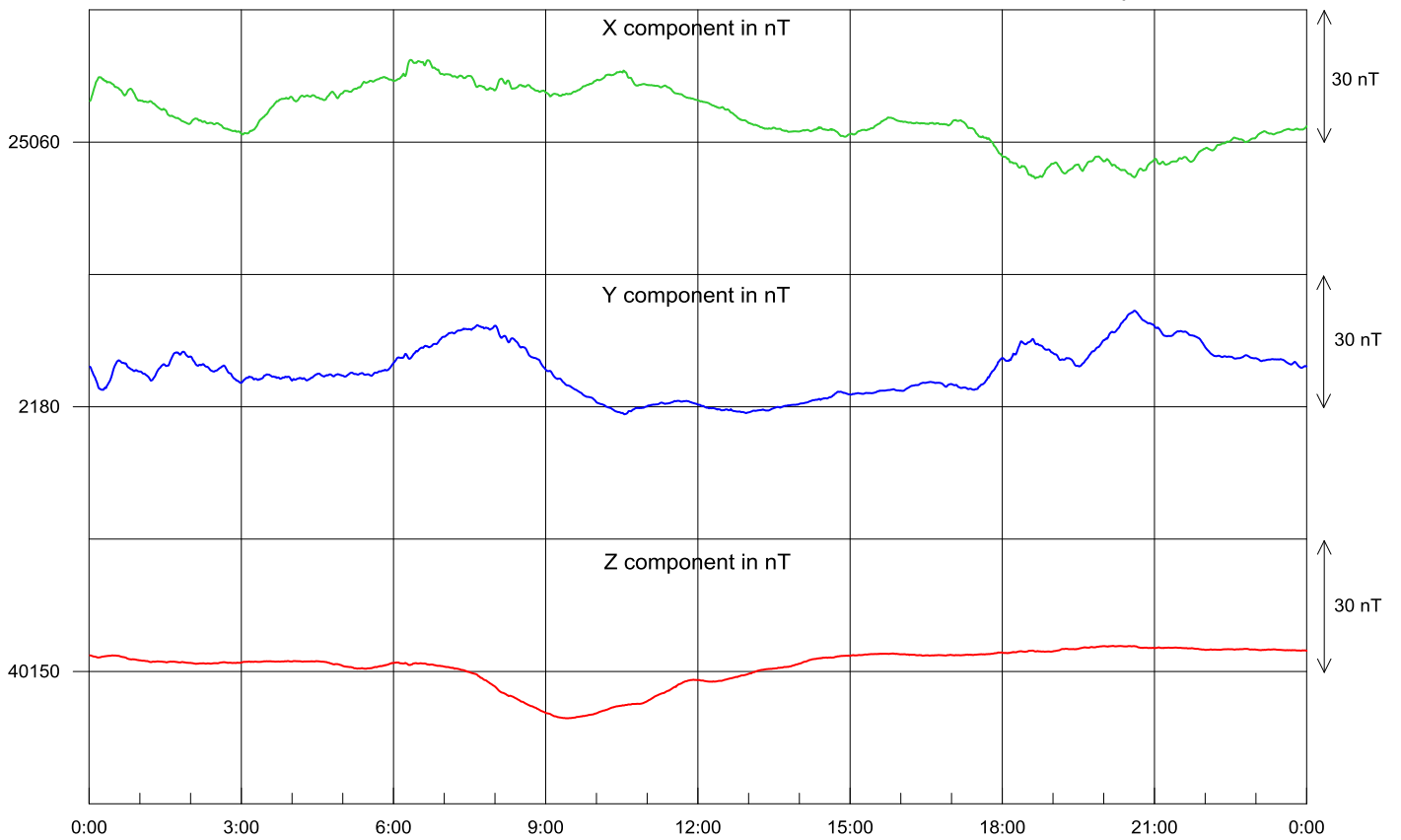
Day number: 337



Date: 04-12-2013

IZN Magnetic Observatory

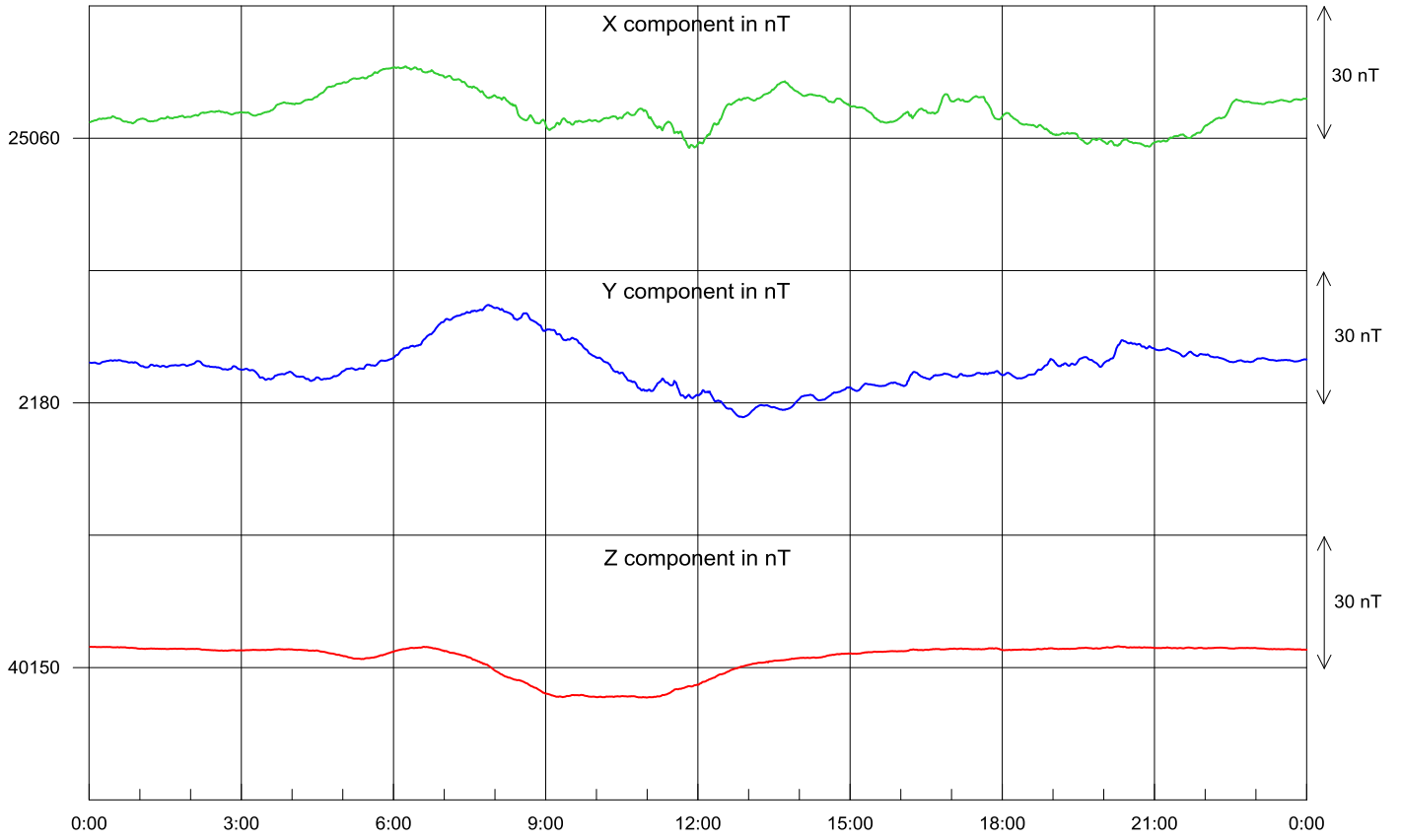
Day number: 338



Date: 05-12-2013

IZN Magnetic Observatory

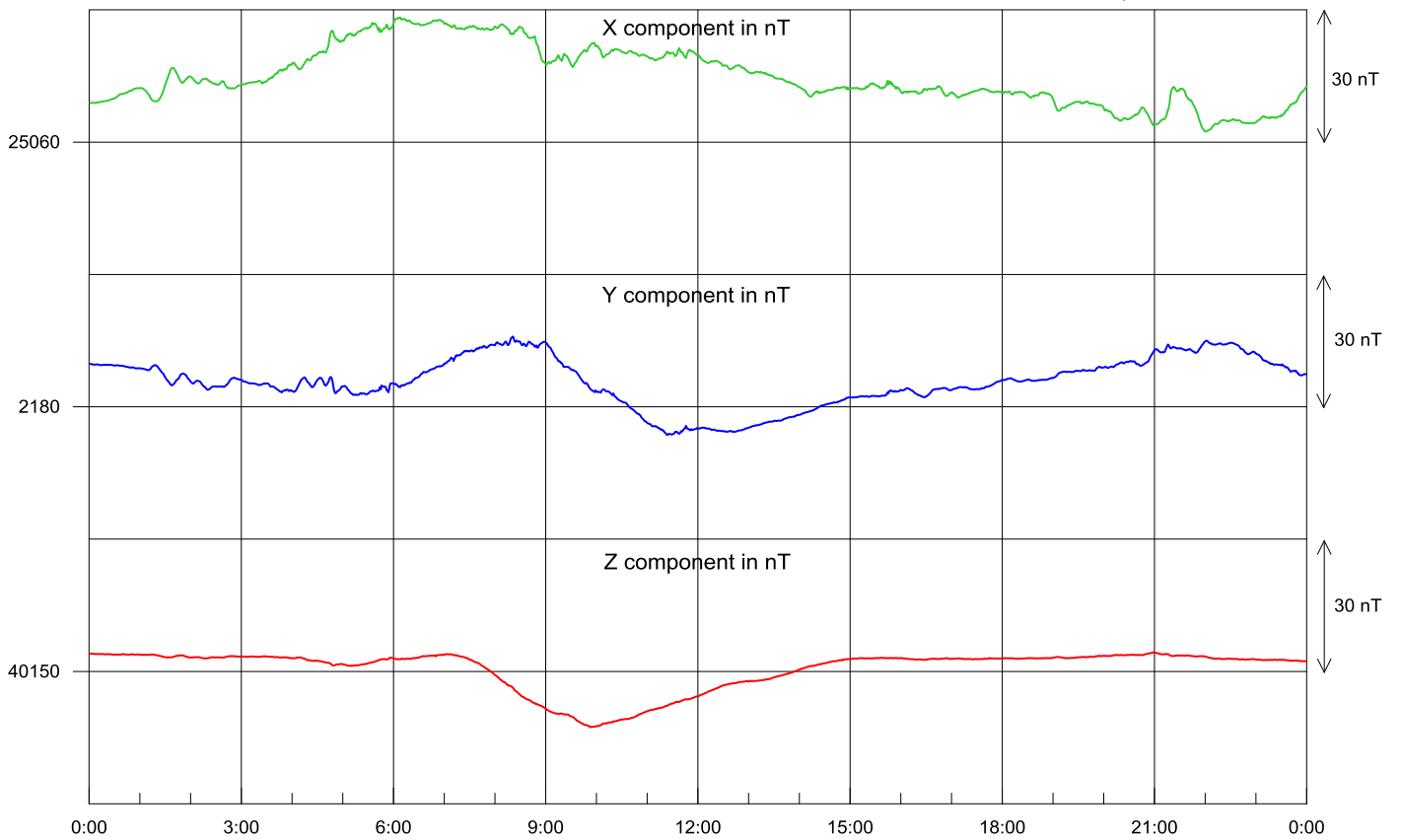
Day number: 339



Date: 06-12-2013

IZN Magnetic Observatory

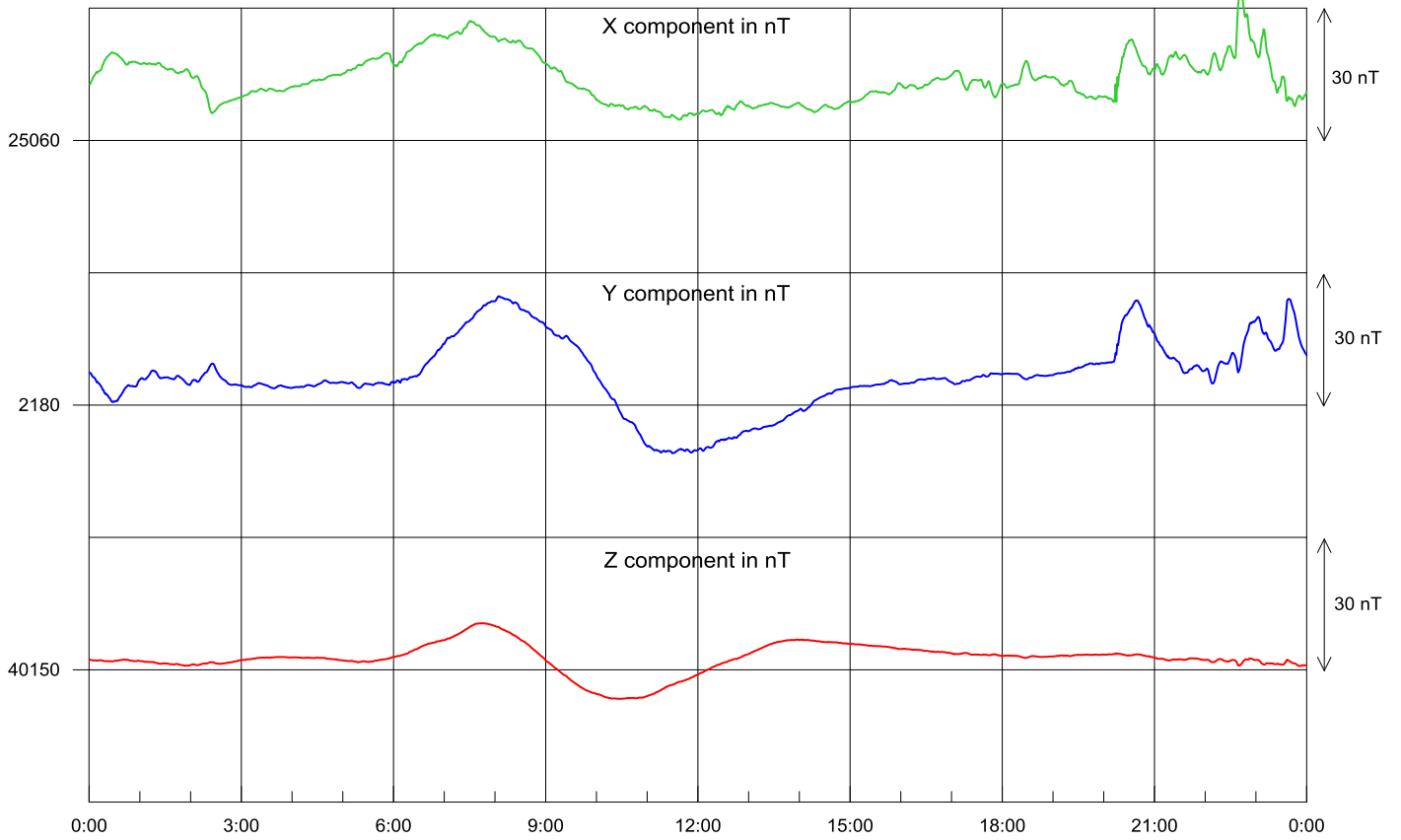
Day number: 340



Date: 07-12-2013

IZN Magnetic Observatory

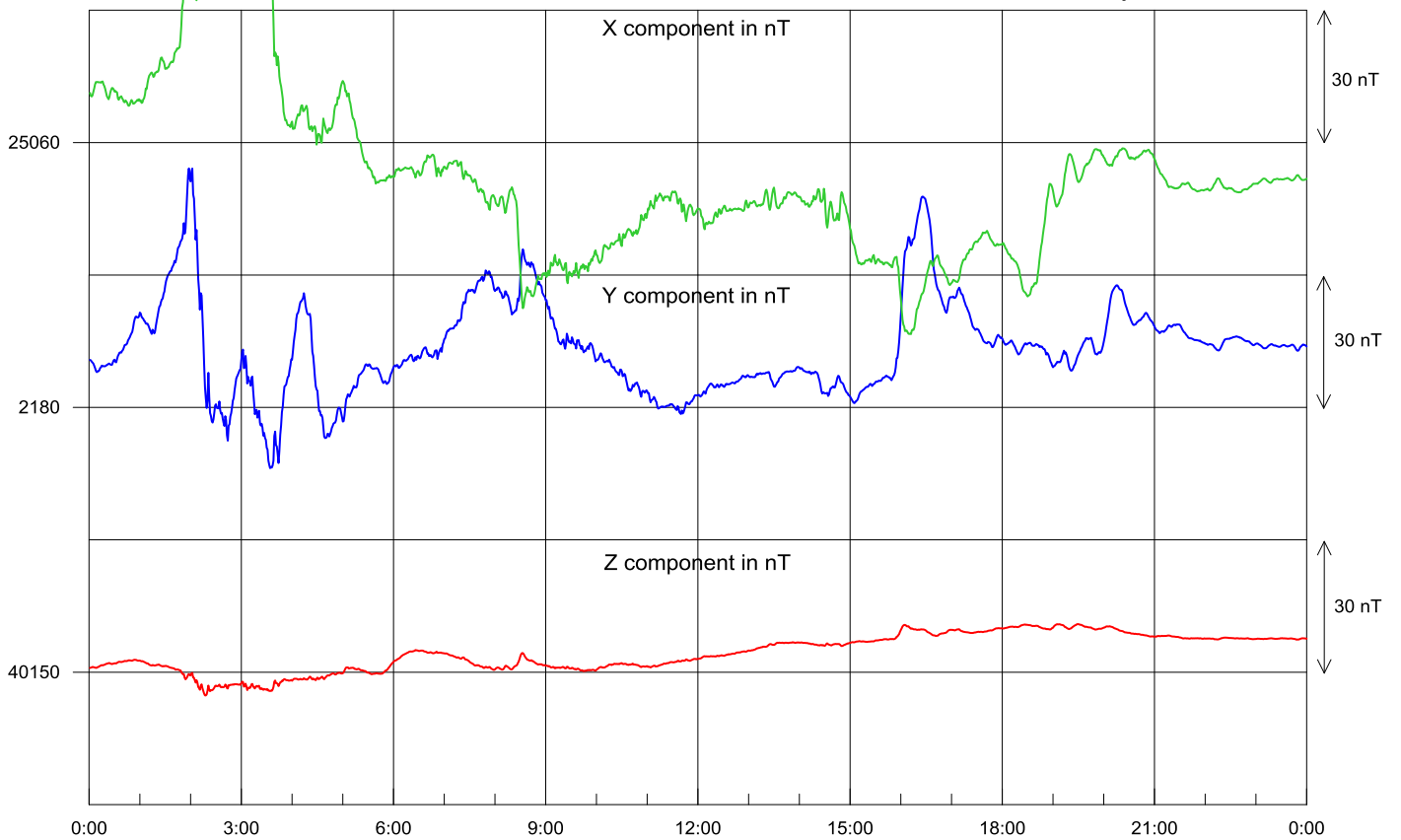
Day number: 341



Date: 08-12-2013

IZN Magnetic Observatory

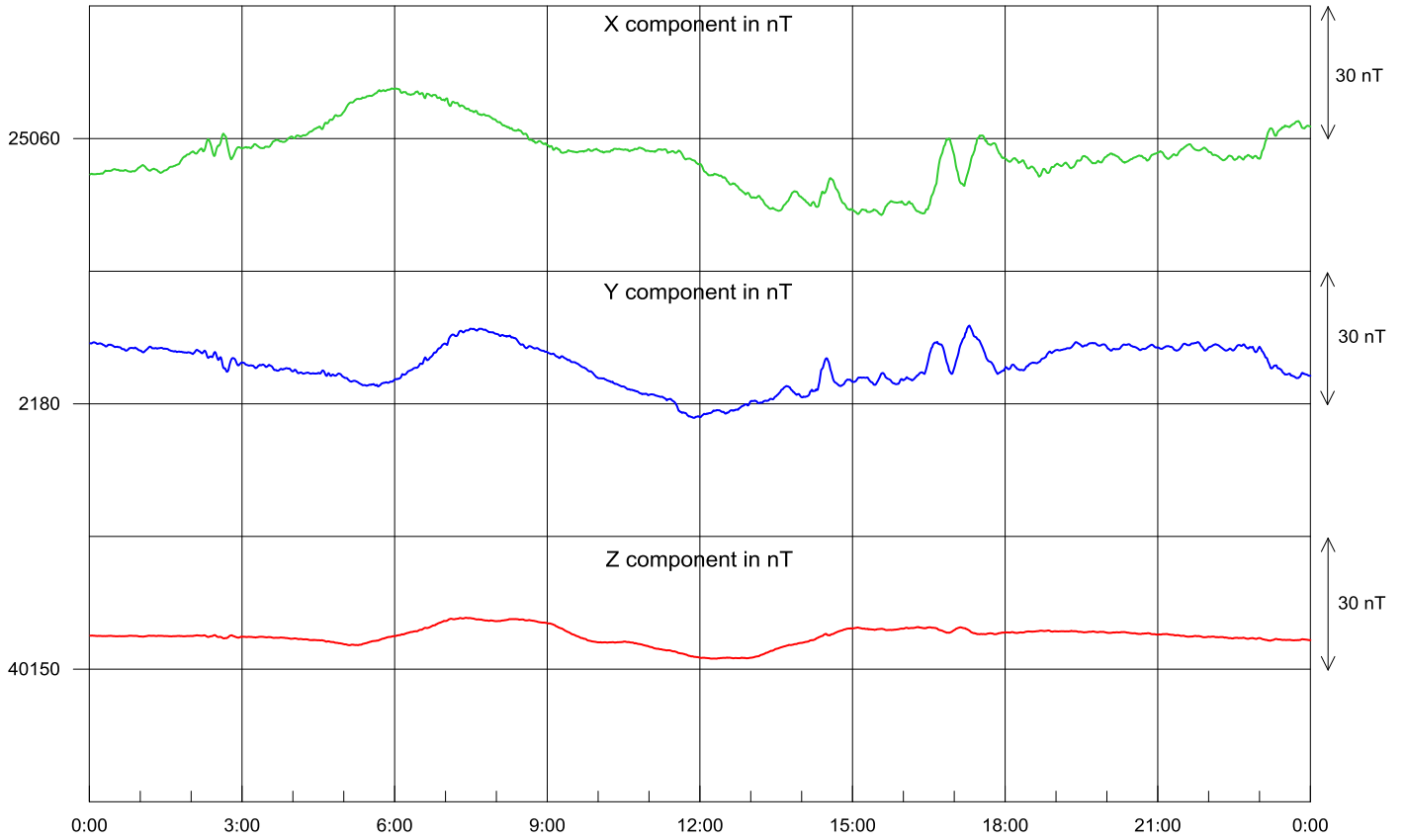
Day number: 342



Date: 09-12-2013

IZN Magnetic Observatory

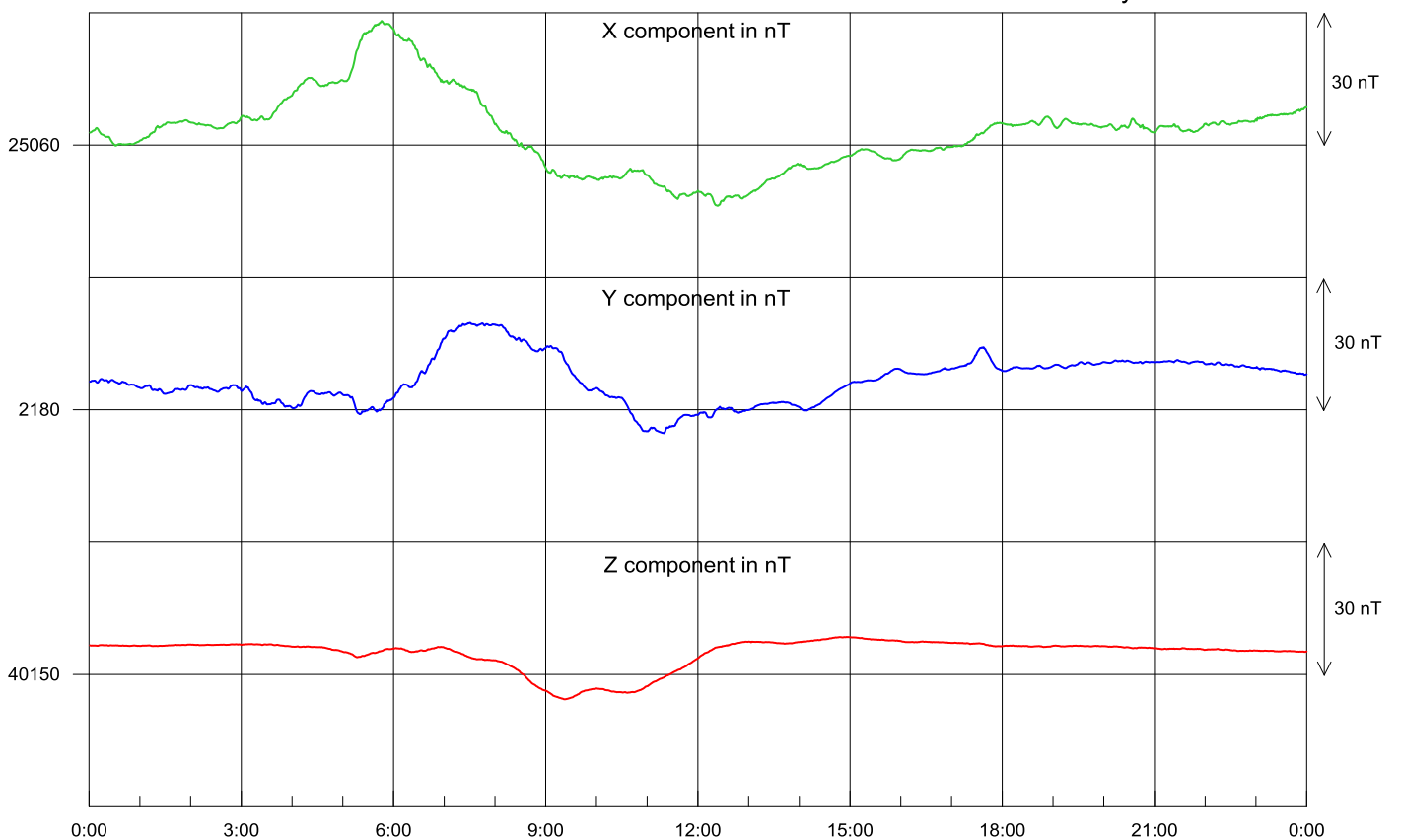
Day number: 343



Date: 10-12-2013

IZN Magnetic Observatory

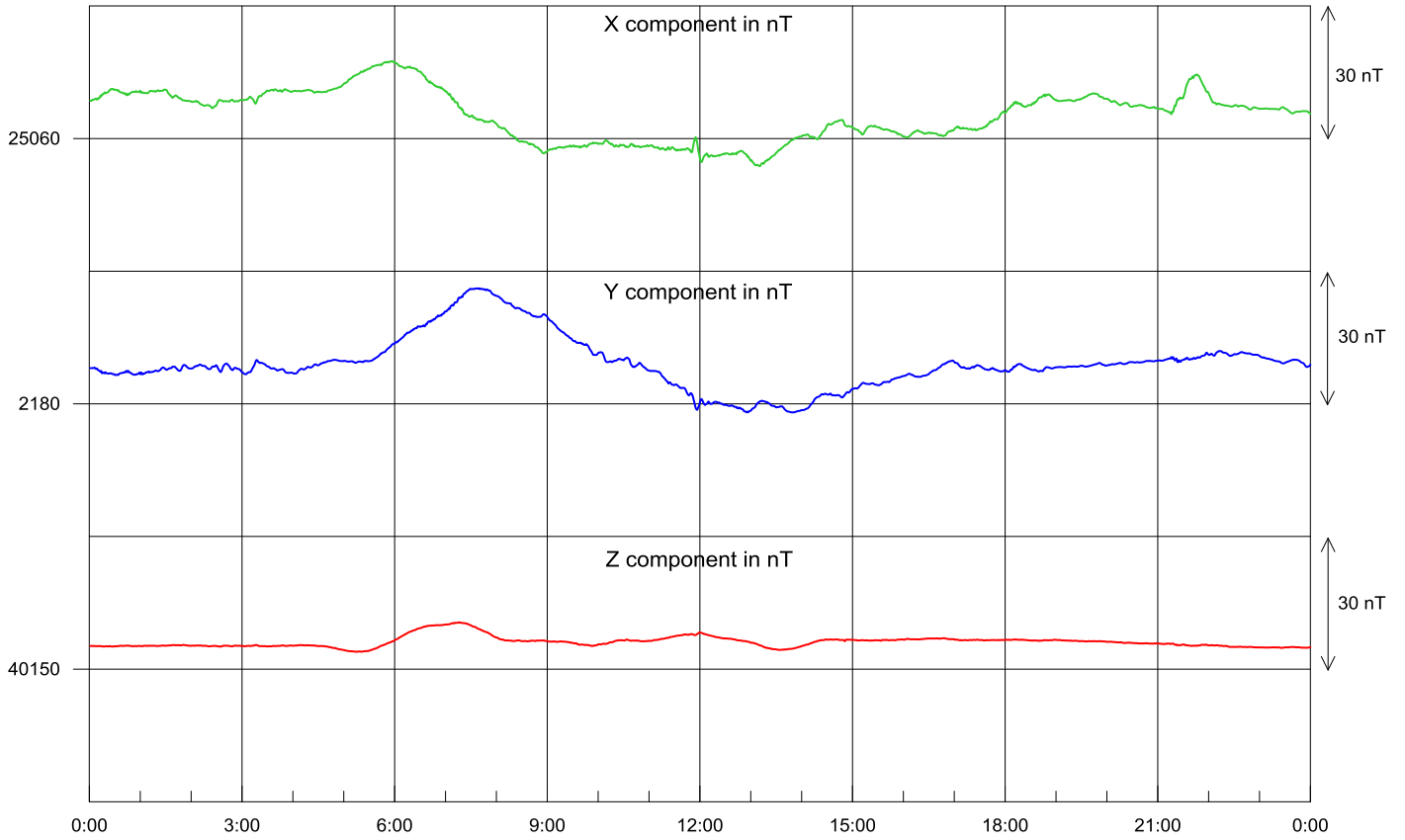
Day number: 344



Date: 11-12-2013

IZN Magnetic Observatory

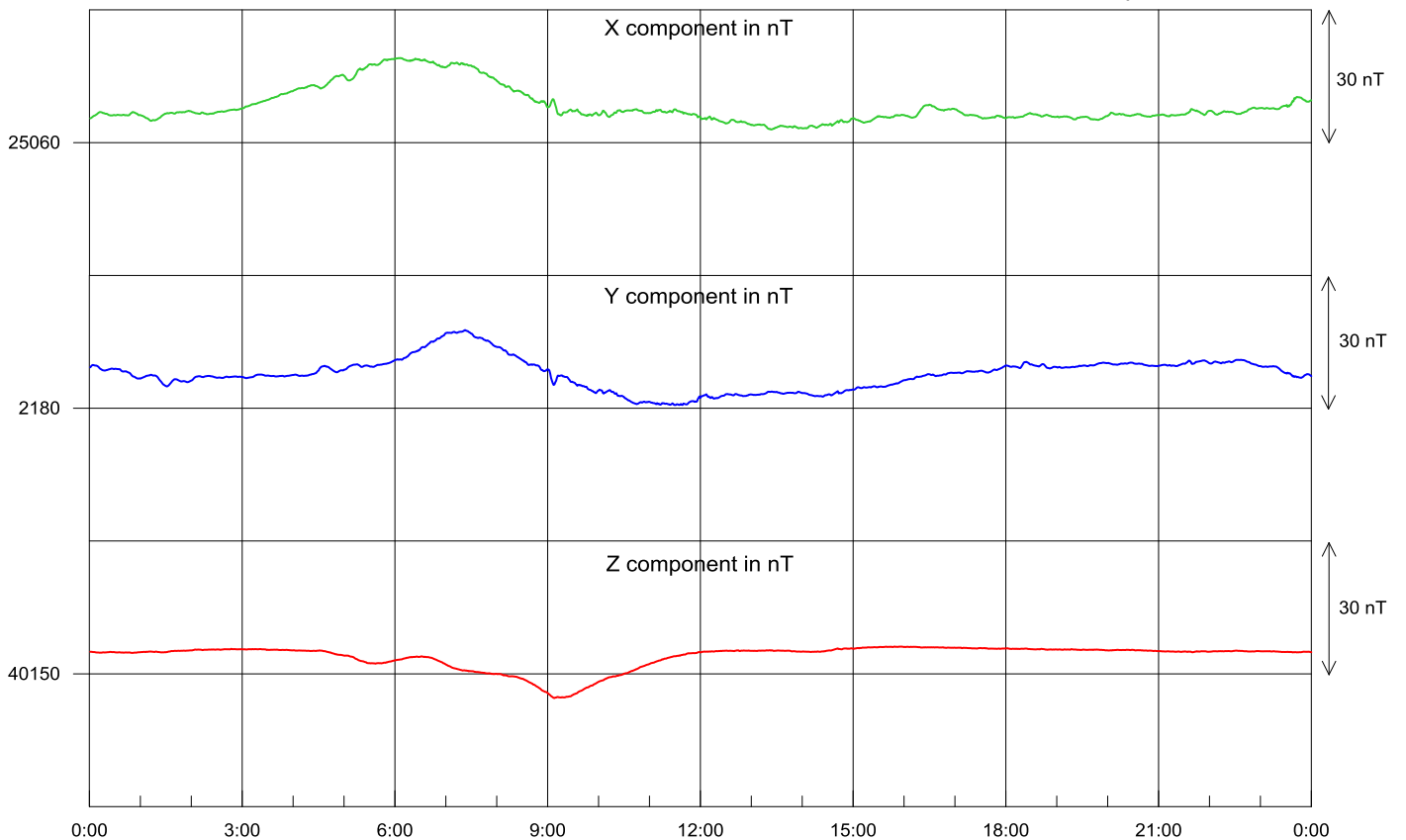
Day number: 345



Date: 12-12-2013

IZN Magnetic Observatory

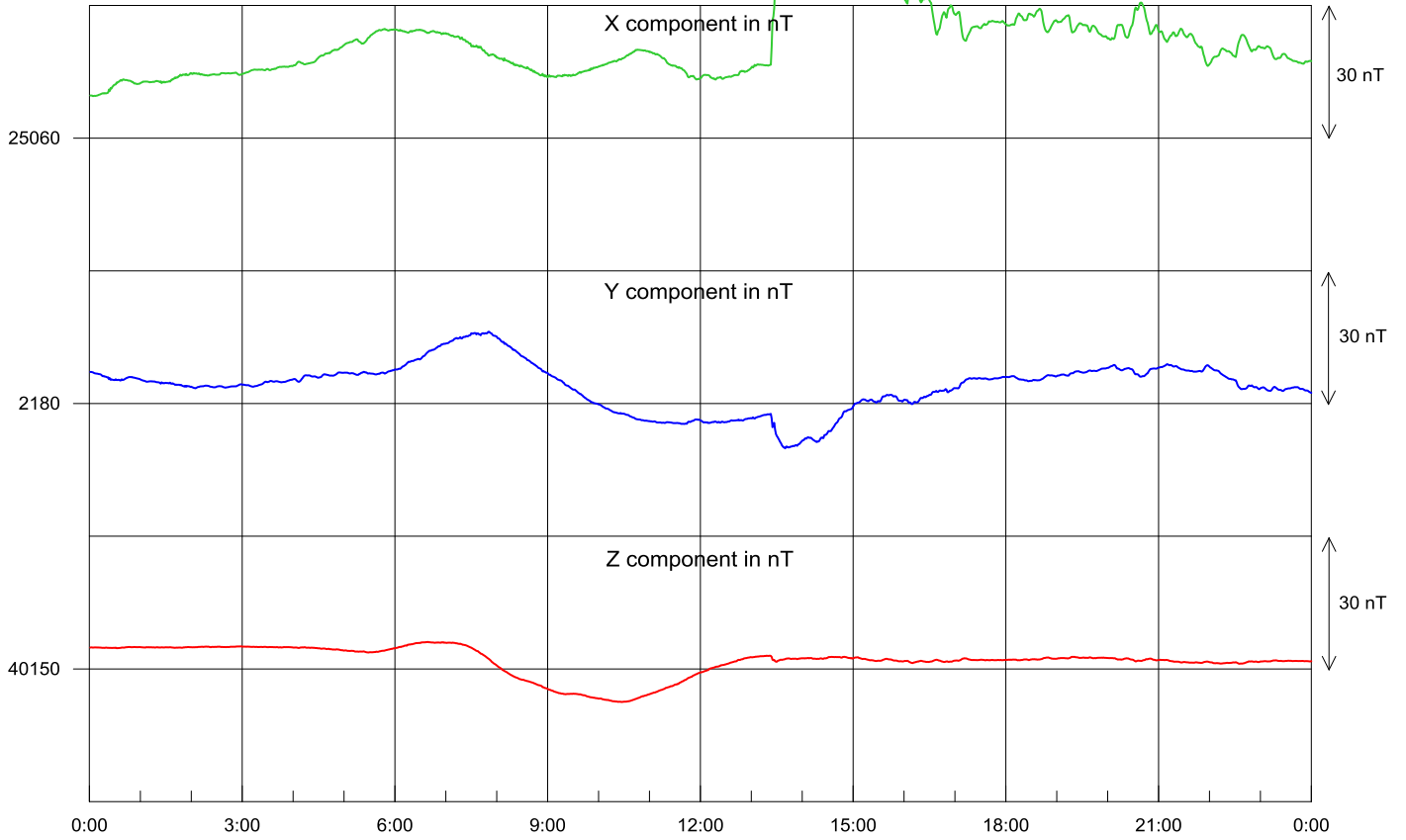
Day number: 346



Date: 13-12-2013

IZN Magnetic Observatory

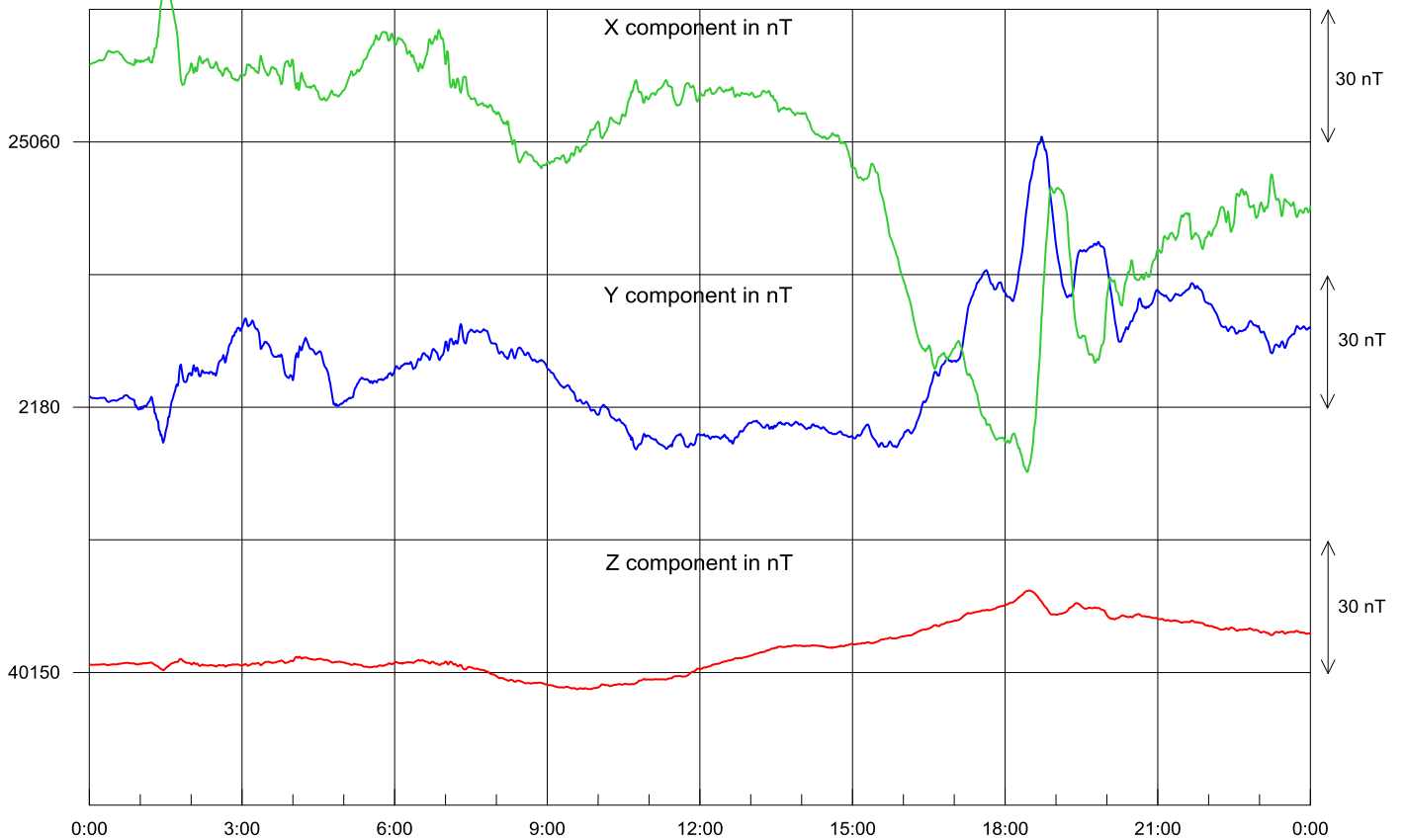
Day number: 347



Date: 14-12-2013

IZN Magnetic Observatory

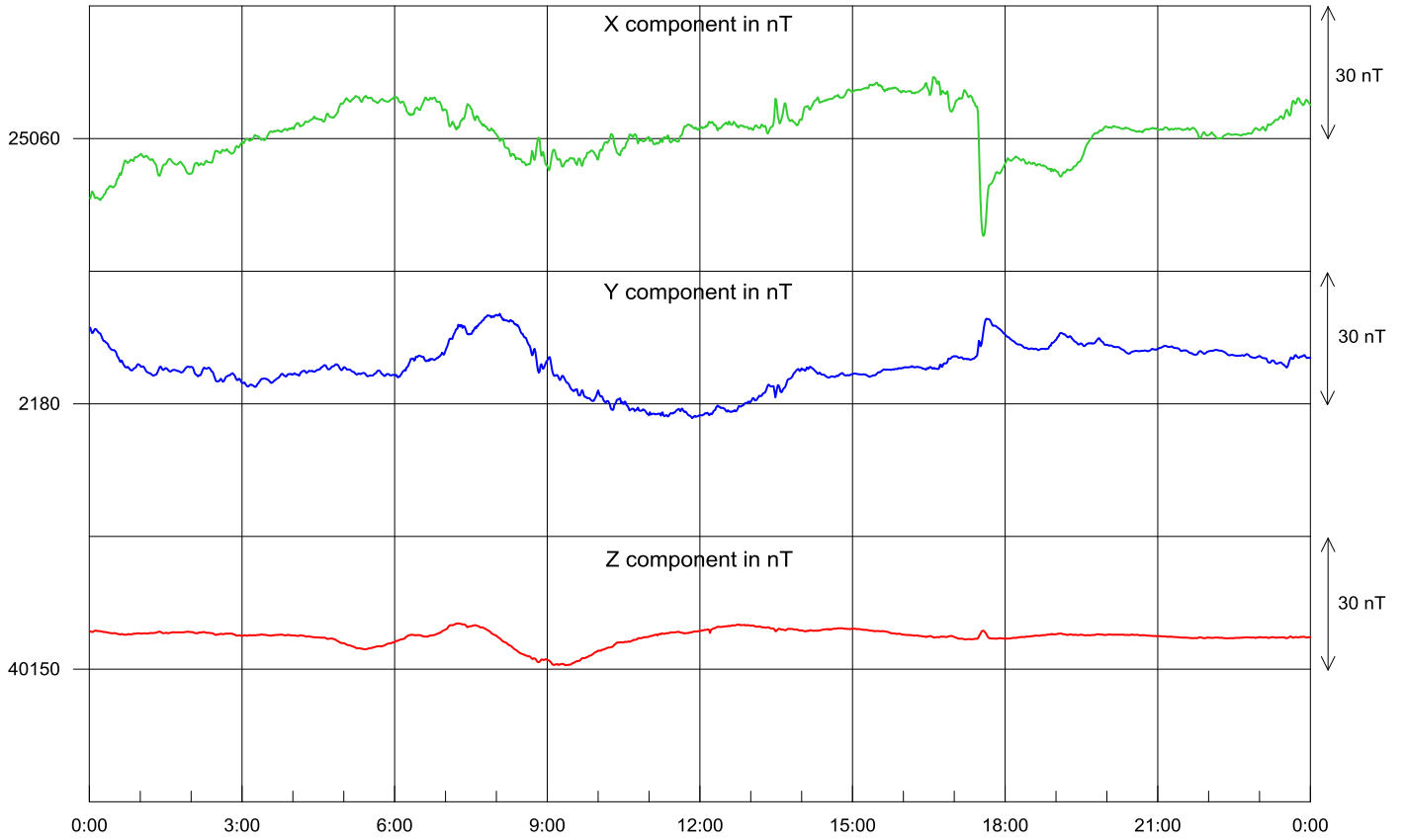
Day number: 348



Date: 15-12-2013

IZN Magnetic Observatory

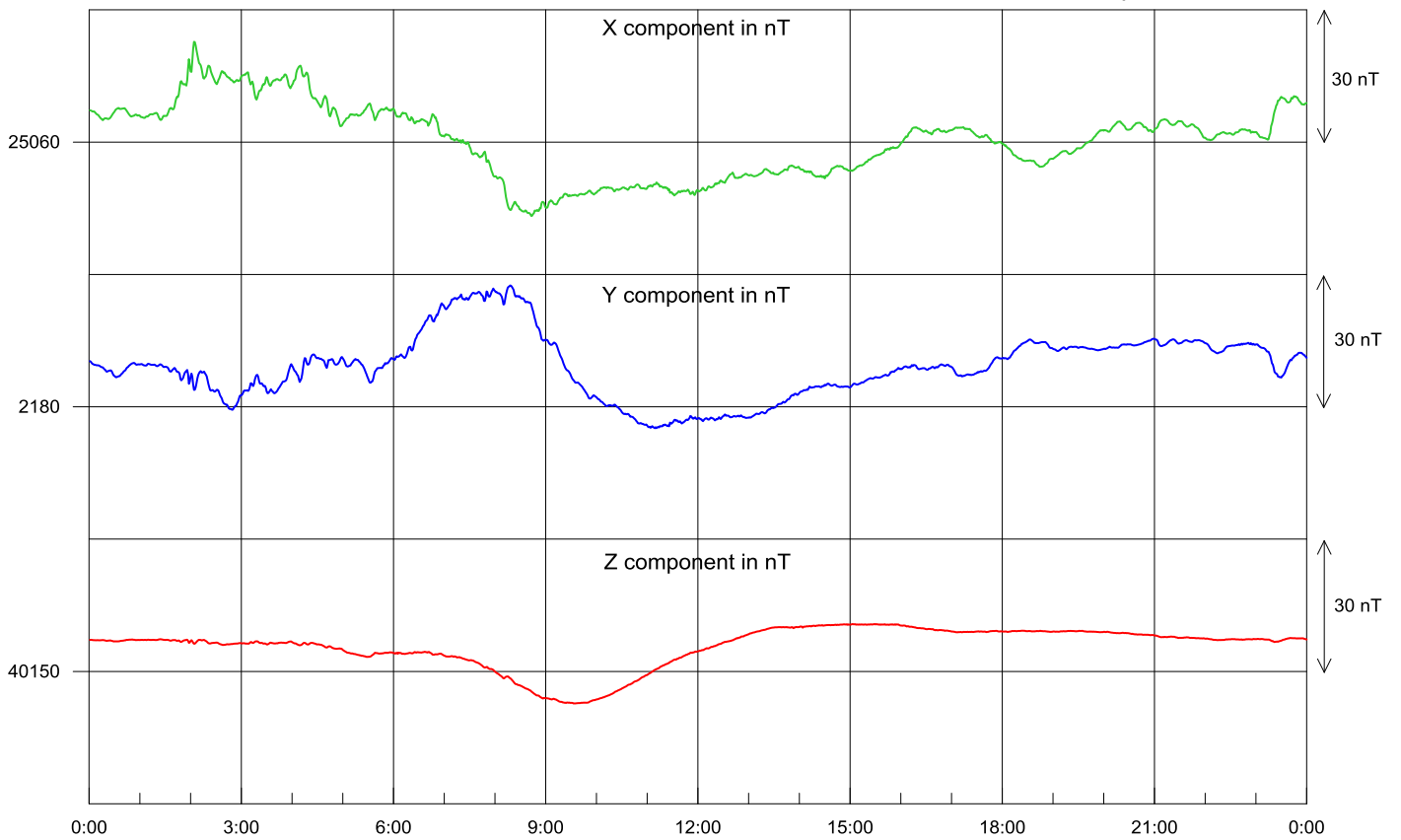
Day number: 349



Date: 16-12-2013

IZN Magnetic Observatory

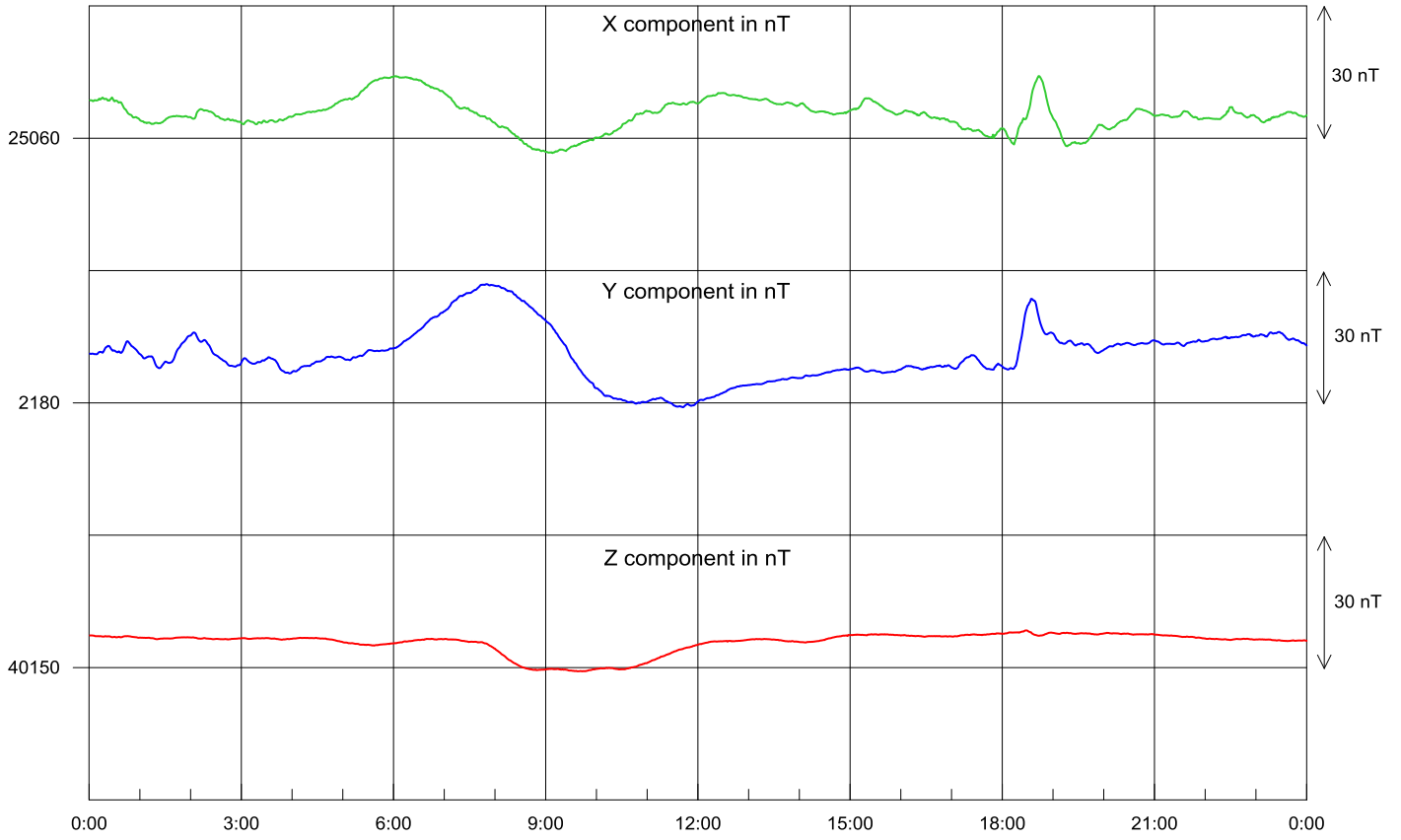
Day number: 350



Date: 17-12-2013

IZN Magnetic Observatory

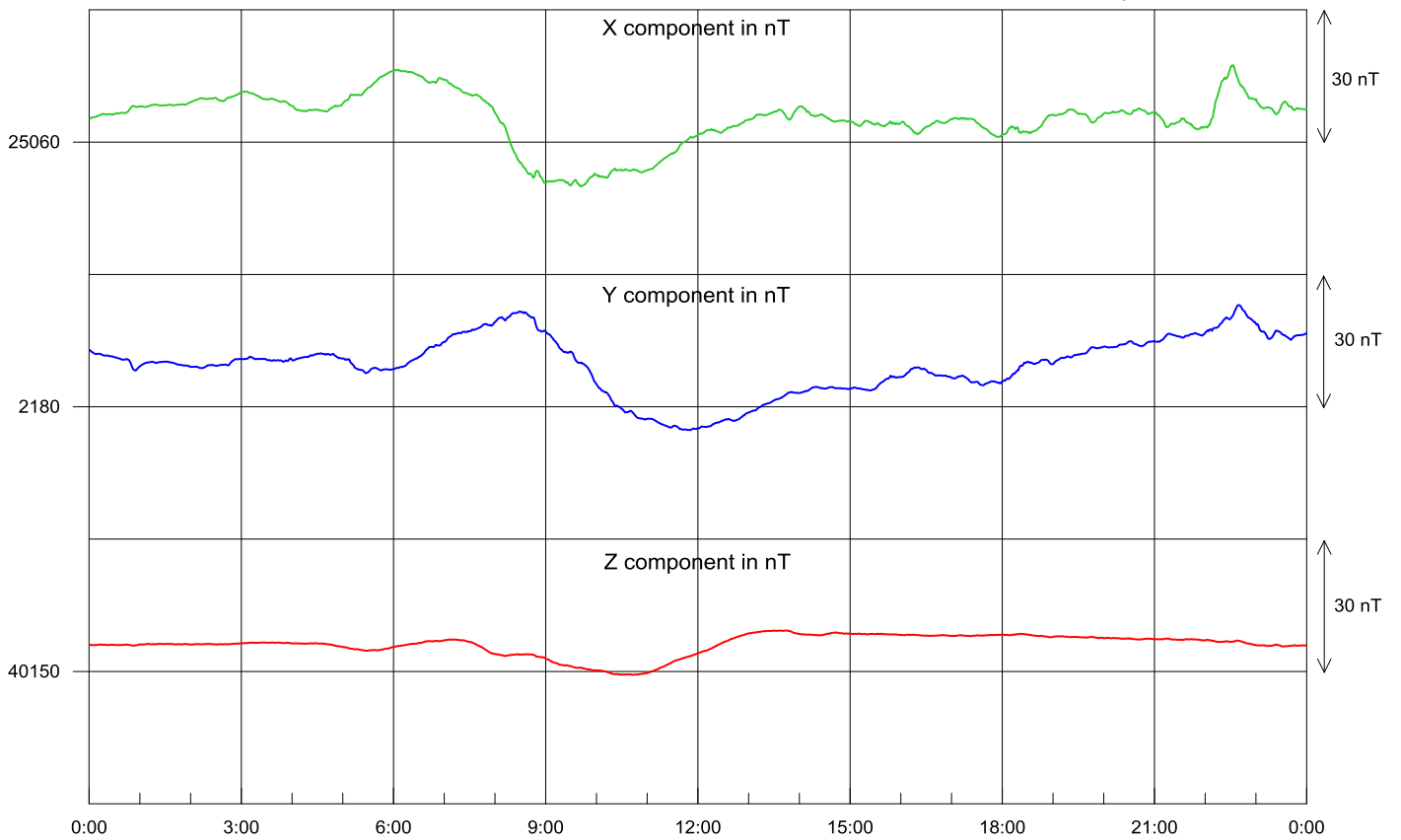
Day number: 351



Date: 18-12-2013

IZN Magnetic Observatory

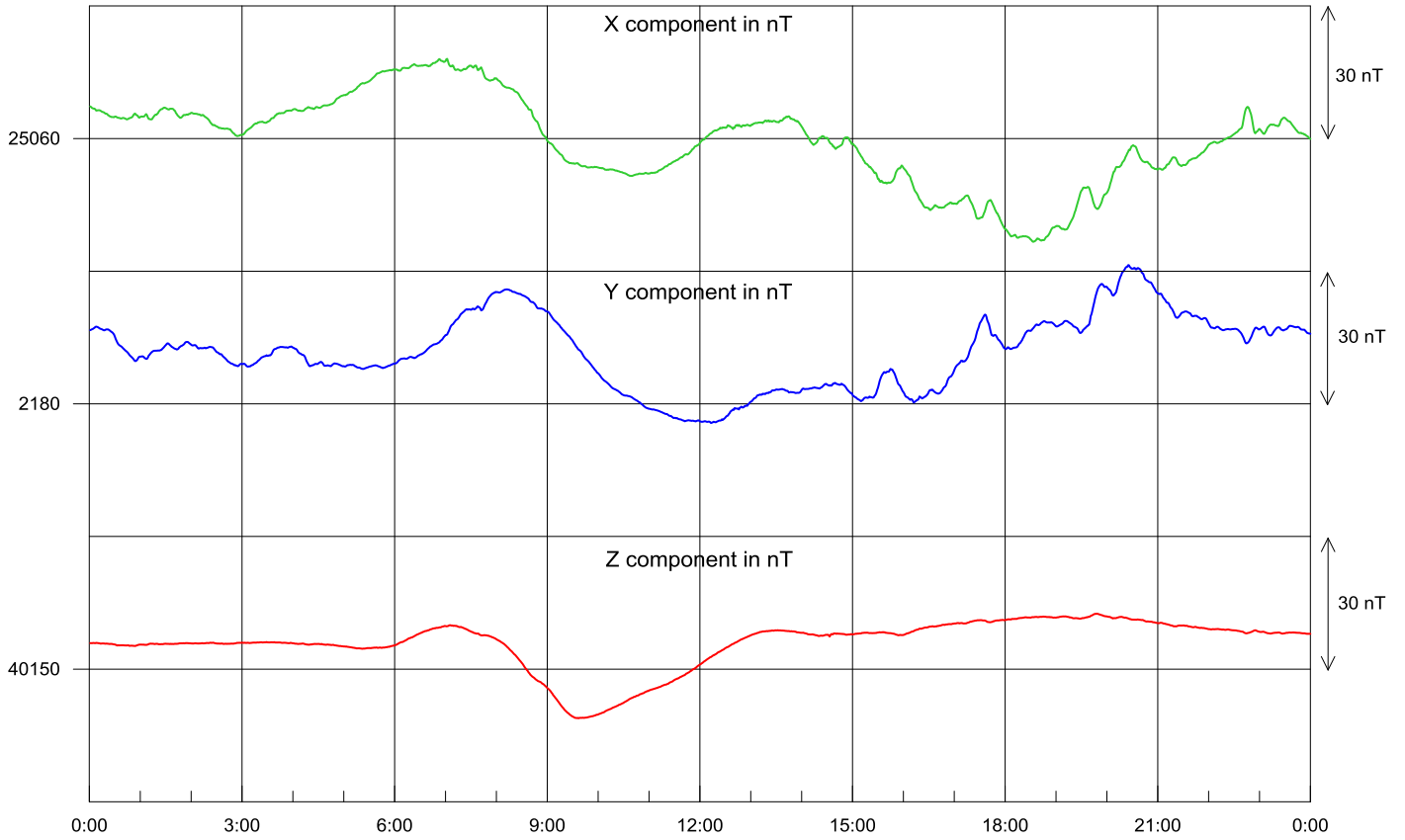
Day number: 352



Date: 19-12-2013

IZN Magnetic Observatory

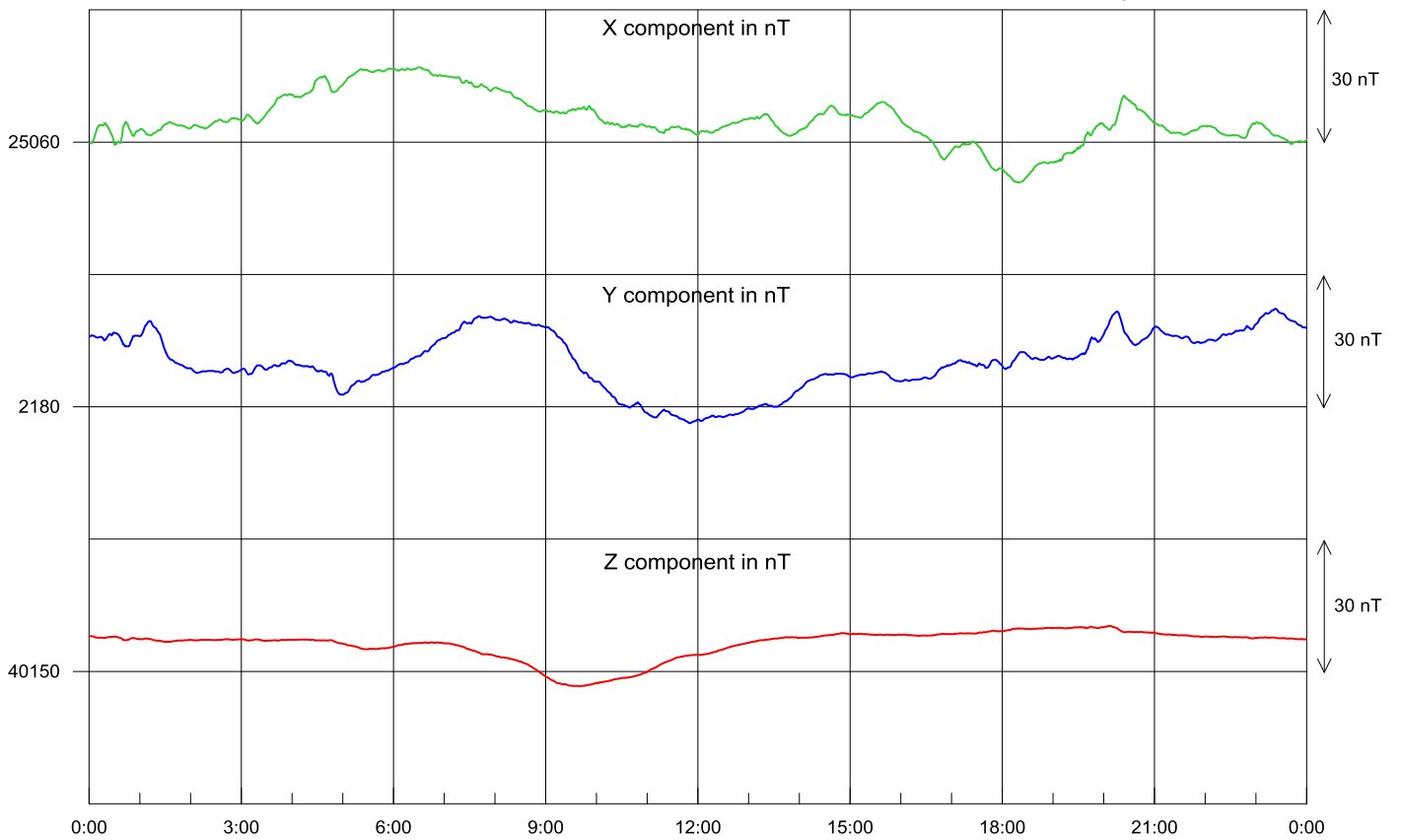
Day number: 353



Date: 20-12-2013

IZN Magnetic Observatory

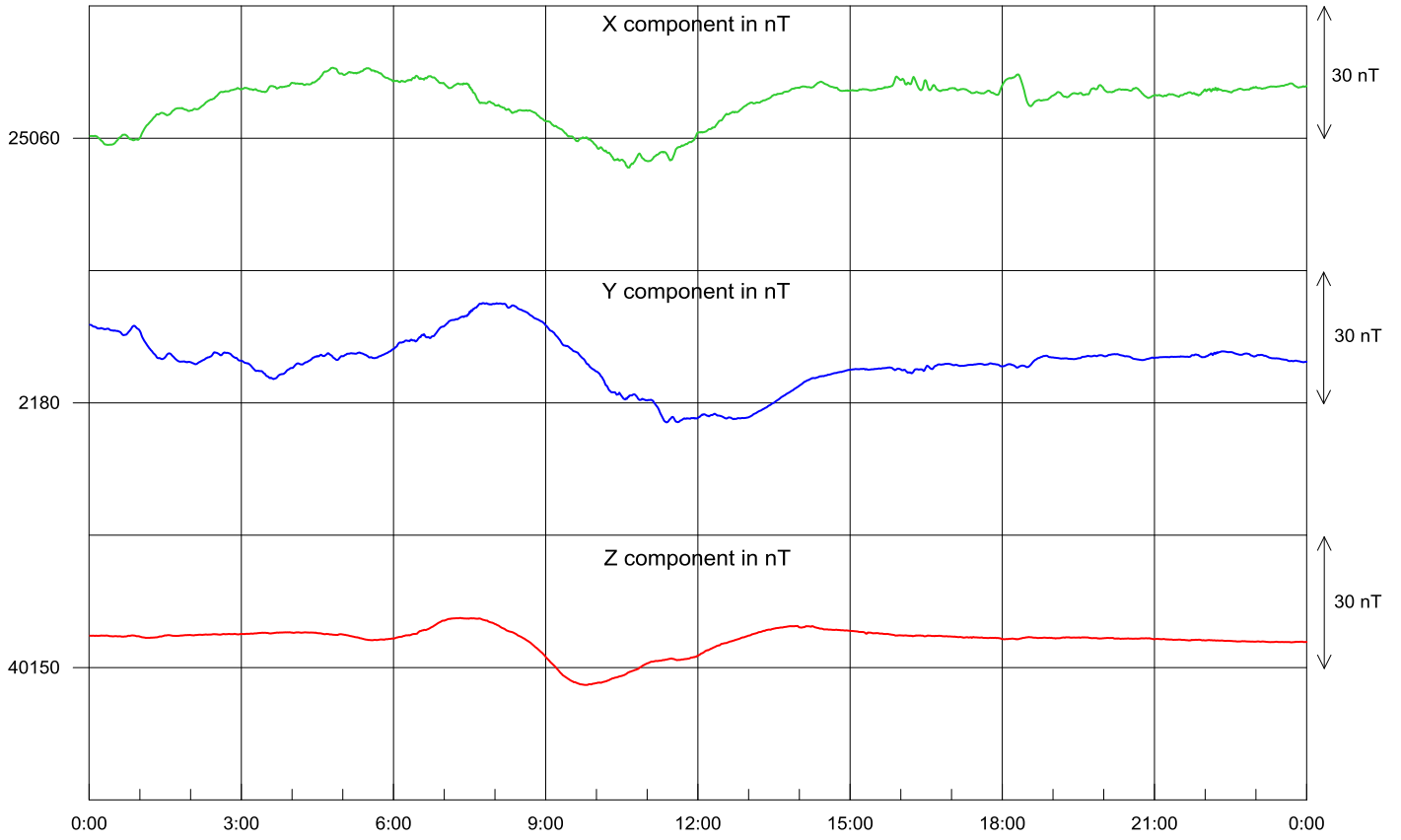
Day number: 354



Date: 21-12-2013

IZN Magnetic Observatory

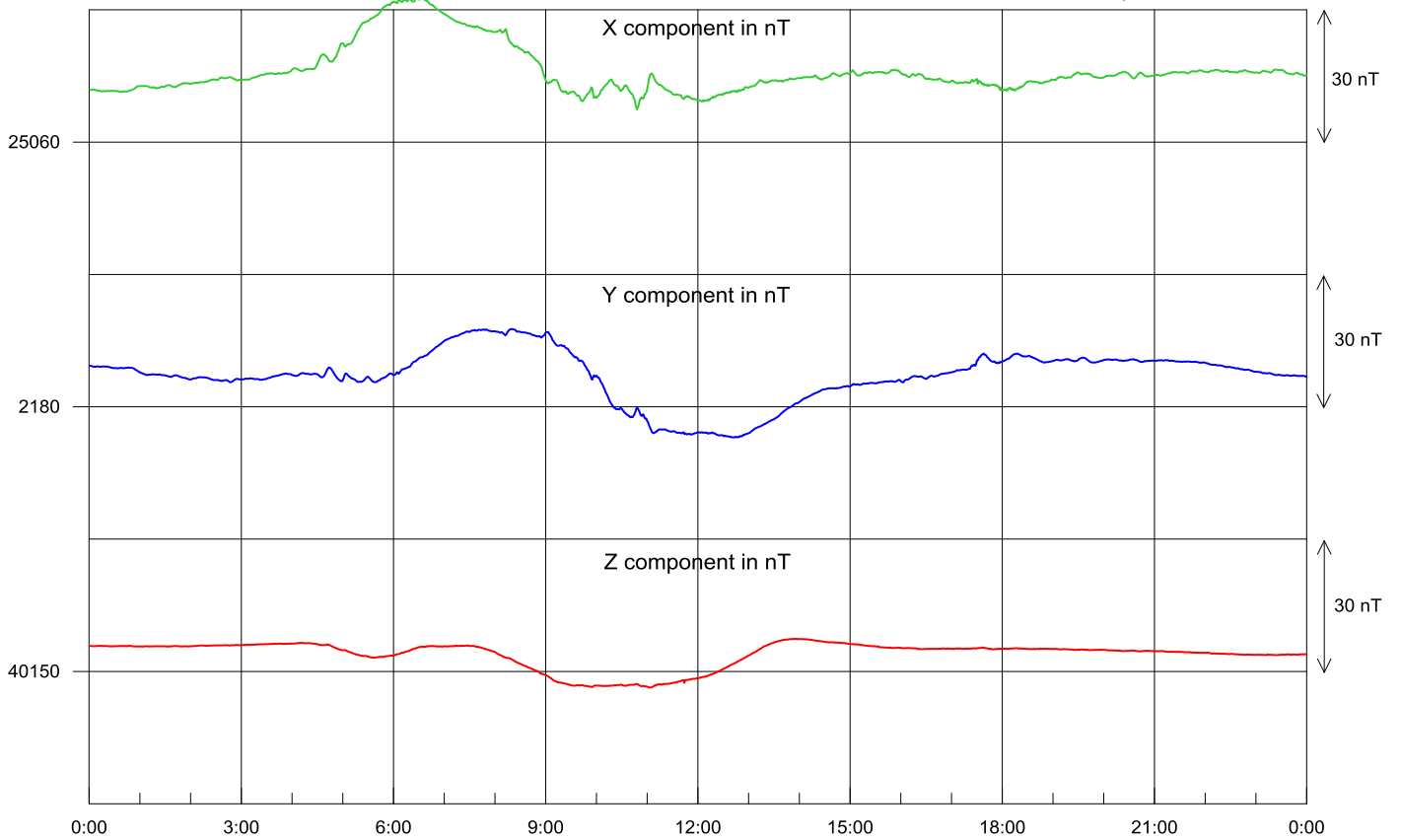
Day number: 355



Date: 22-12-2013

IZN Magnetic Observatory

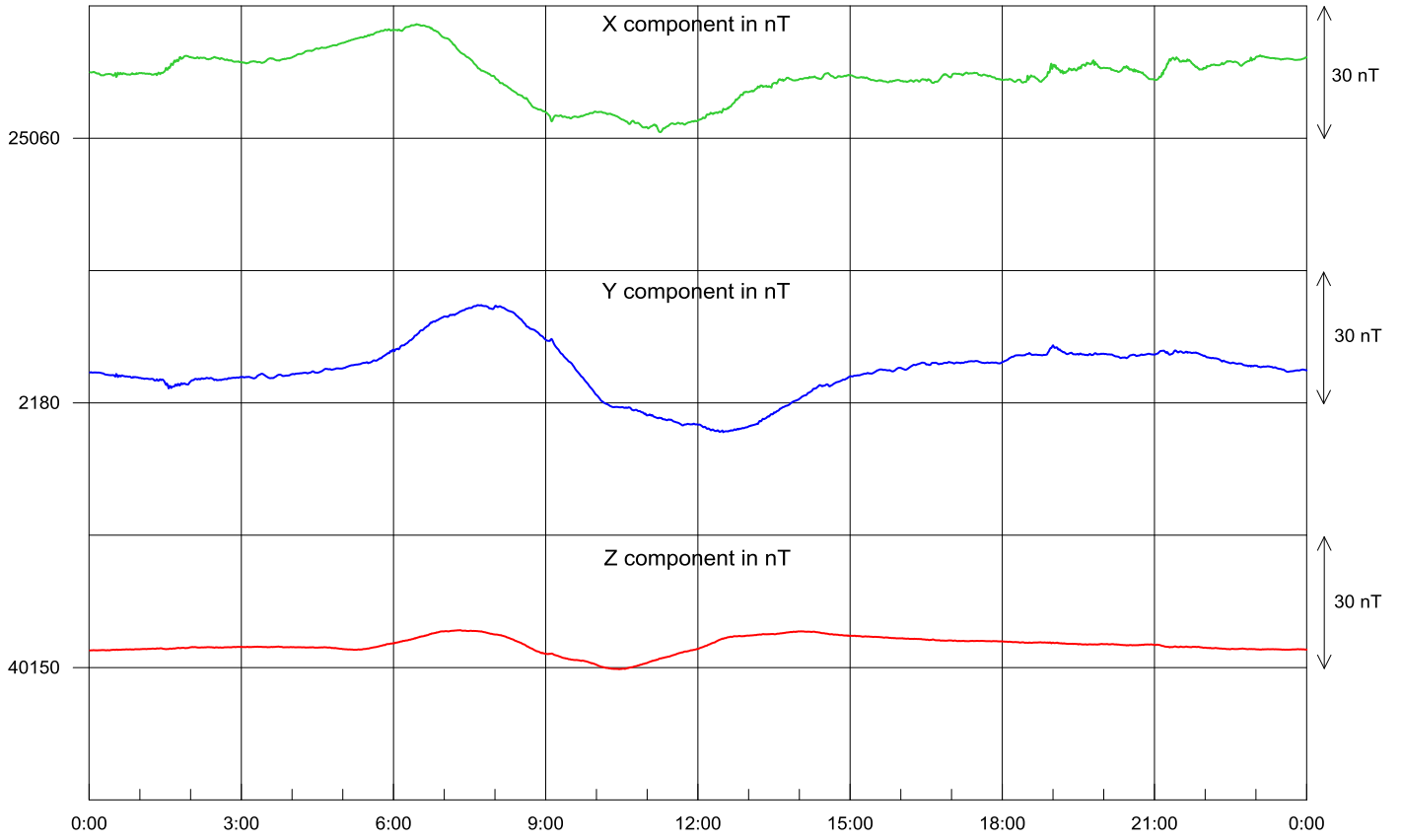
Day number: 356



Date: 23-12-2013

IZN Magnetic Observatory

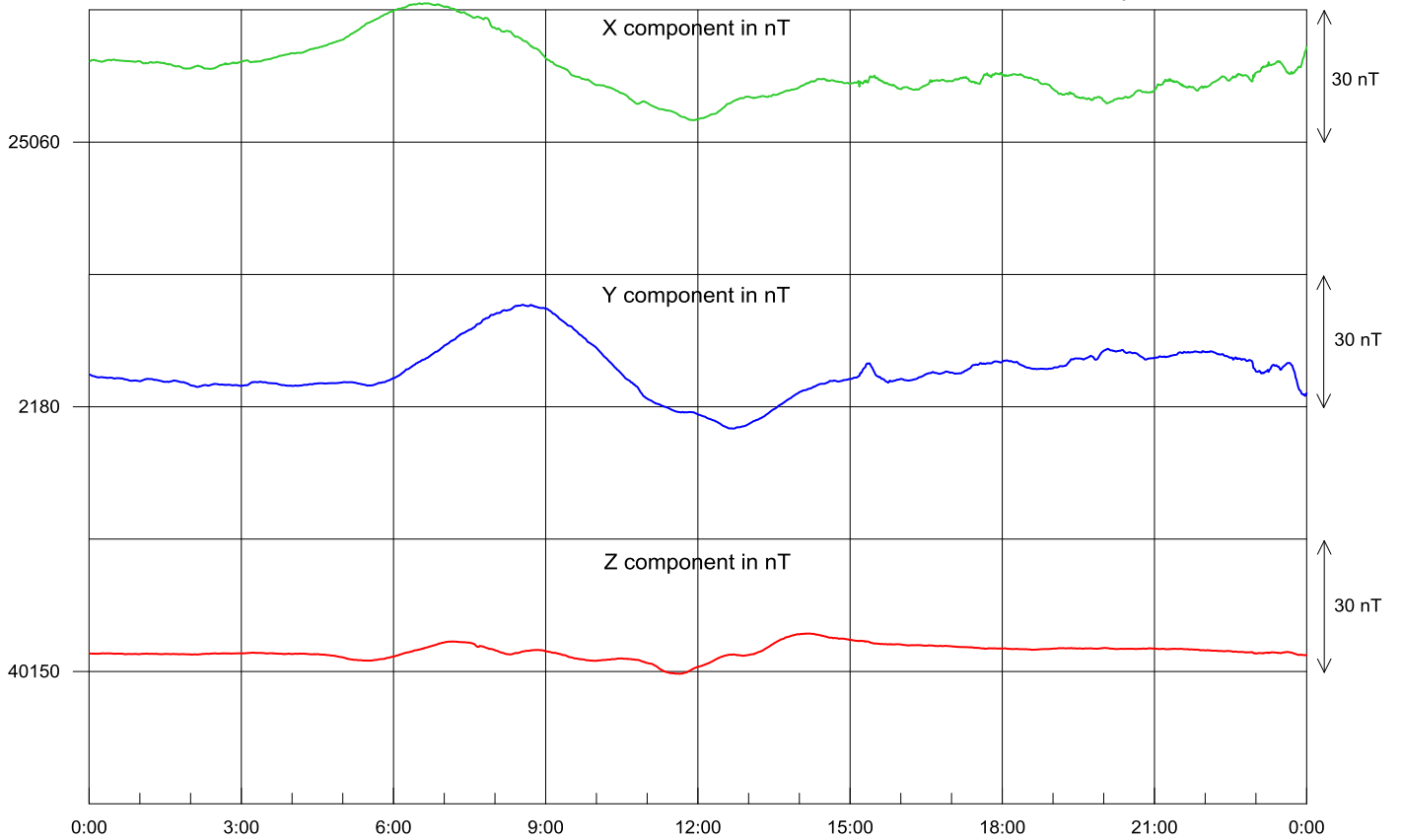
Day number: 357



Date: 24-12-2013

IZN Magnetic Observatory

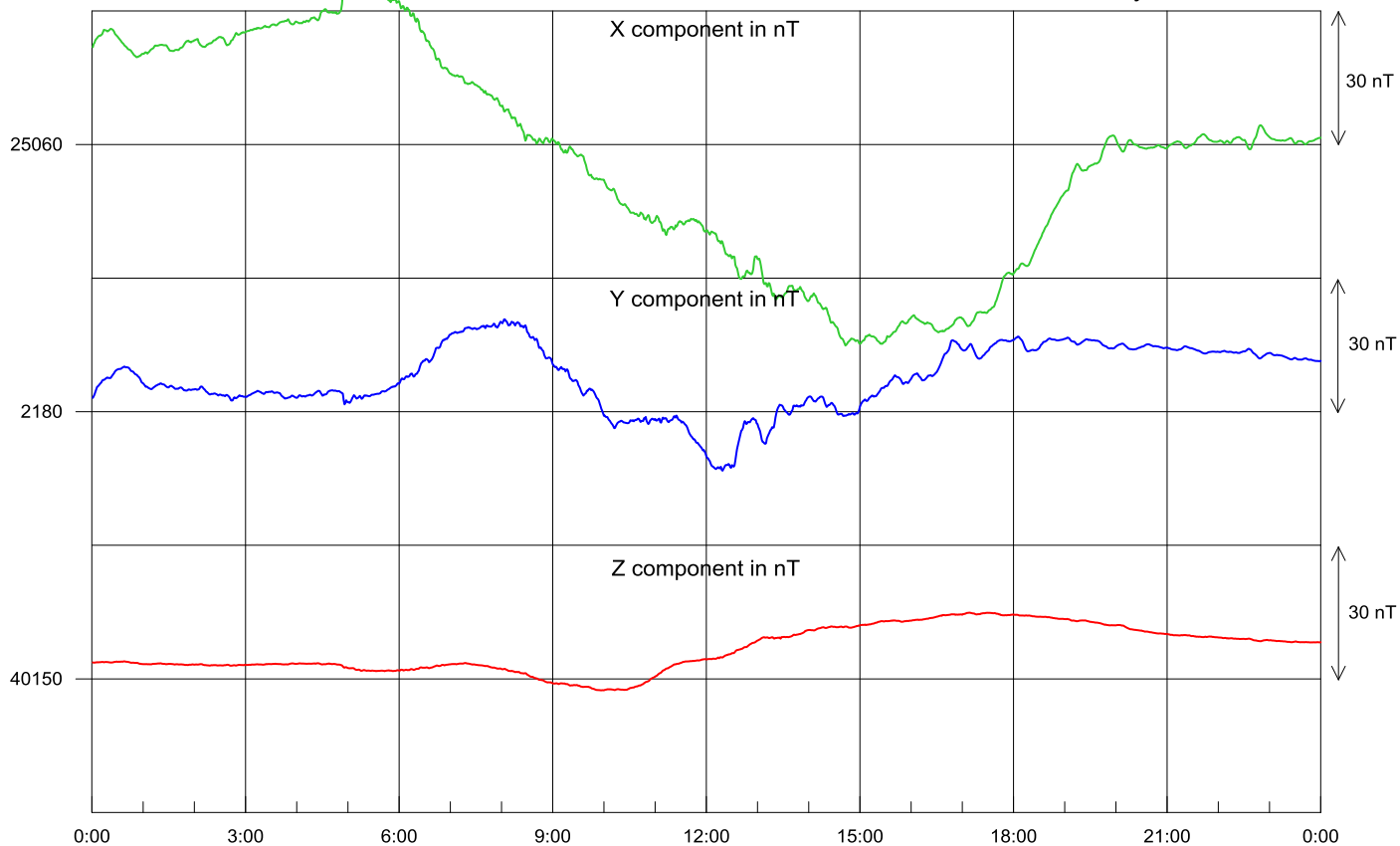
Day number: 358



Date: 25-12-2013

IZN Magnetic Observatory

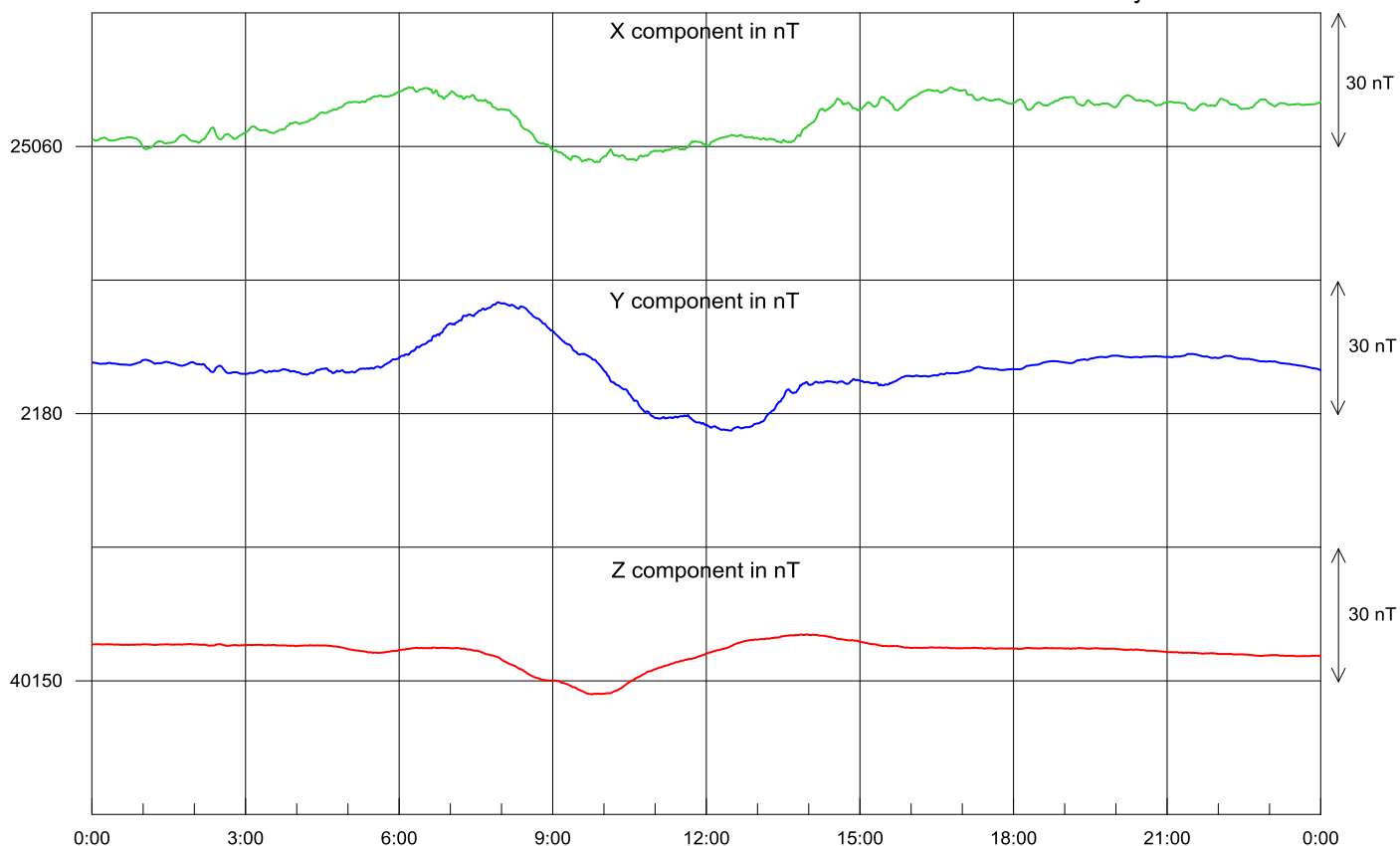
Day number: 359



Date: 26-12-2013

IZN Magnetic Observatory

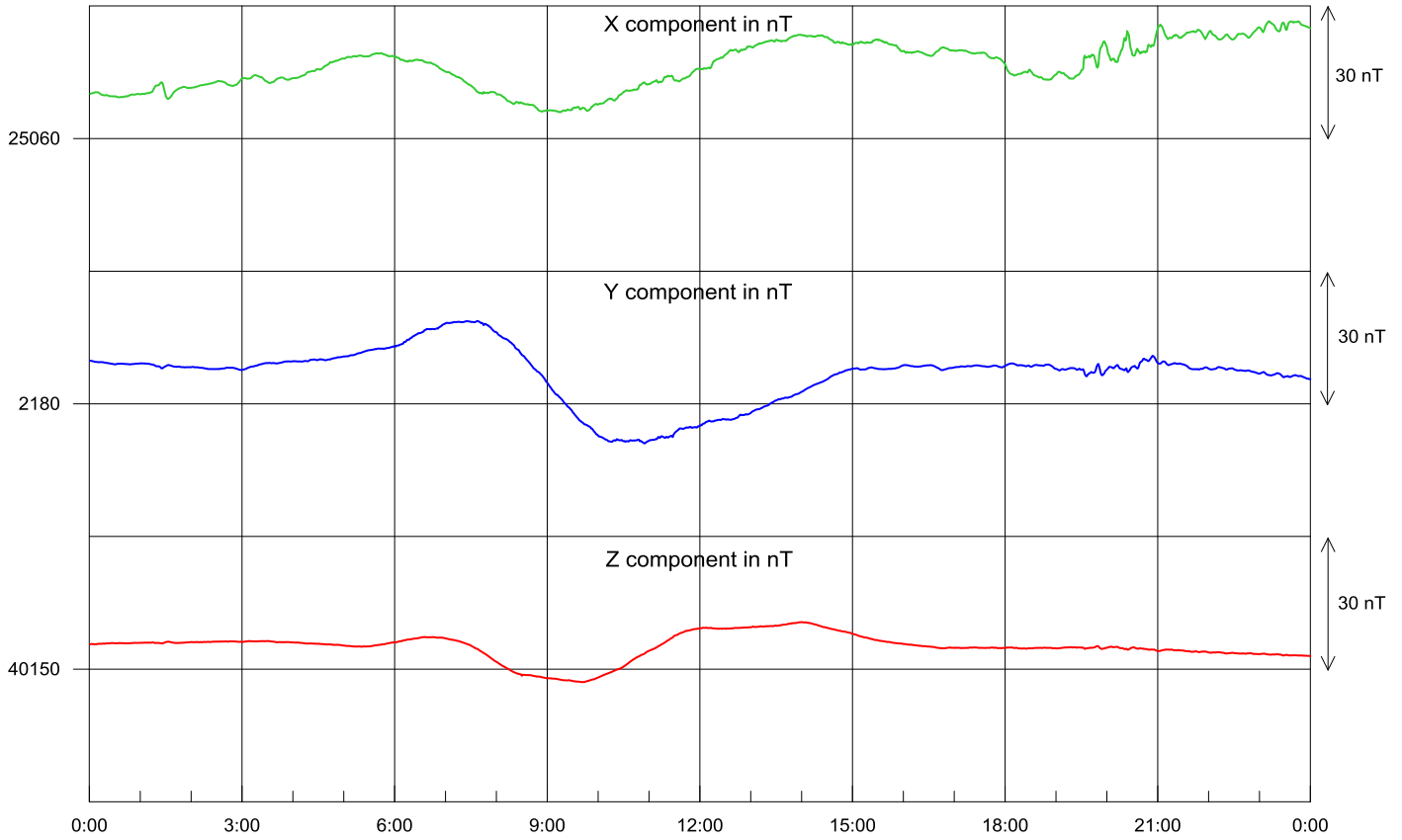
Day number: 360



Date: 27-12-2013

IZN Magnetic Observatory

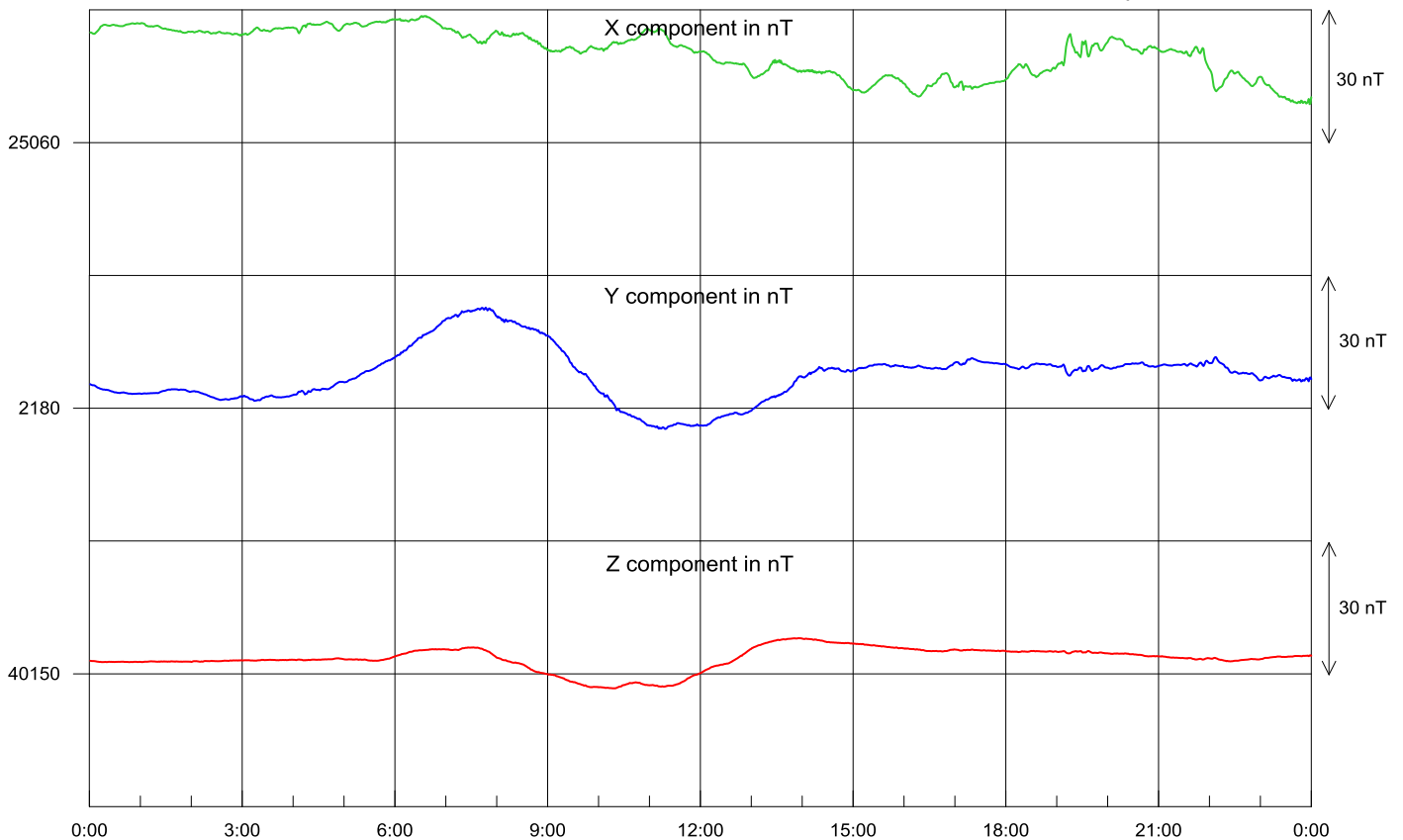
Day number: 361



Date: 28-12-2013

IZN Magnetic Observatory

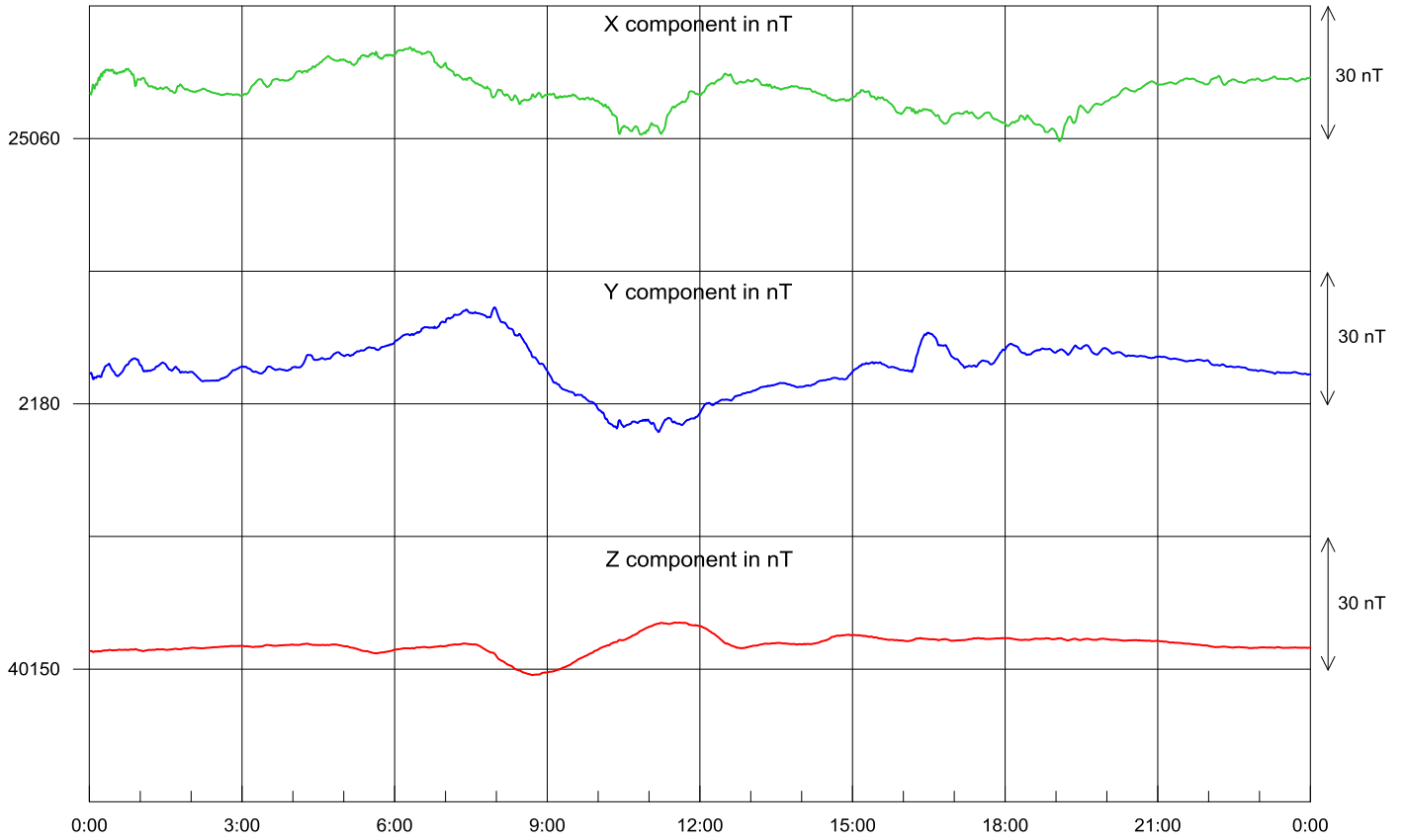
Day number: 362



Date: 29-12-2013

IZN Magnetic Observatory

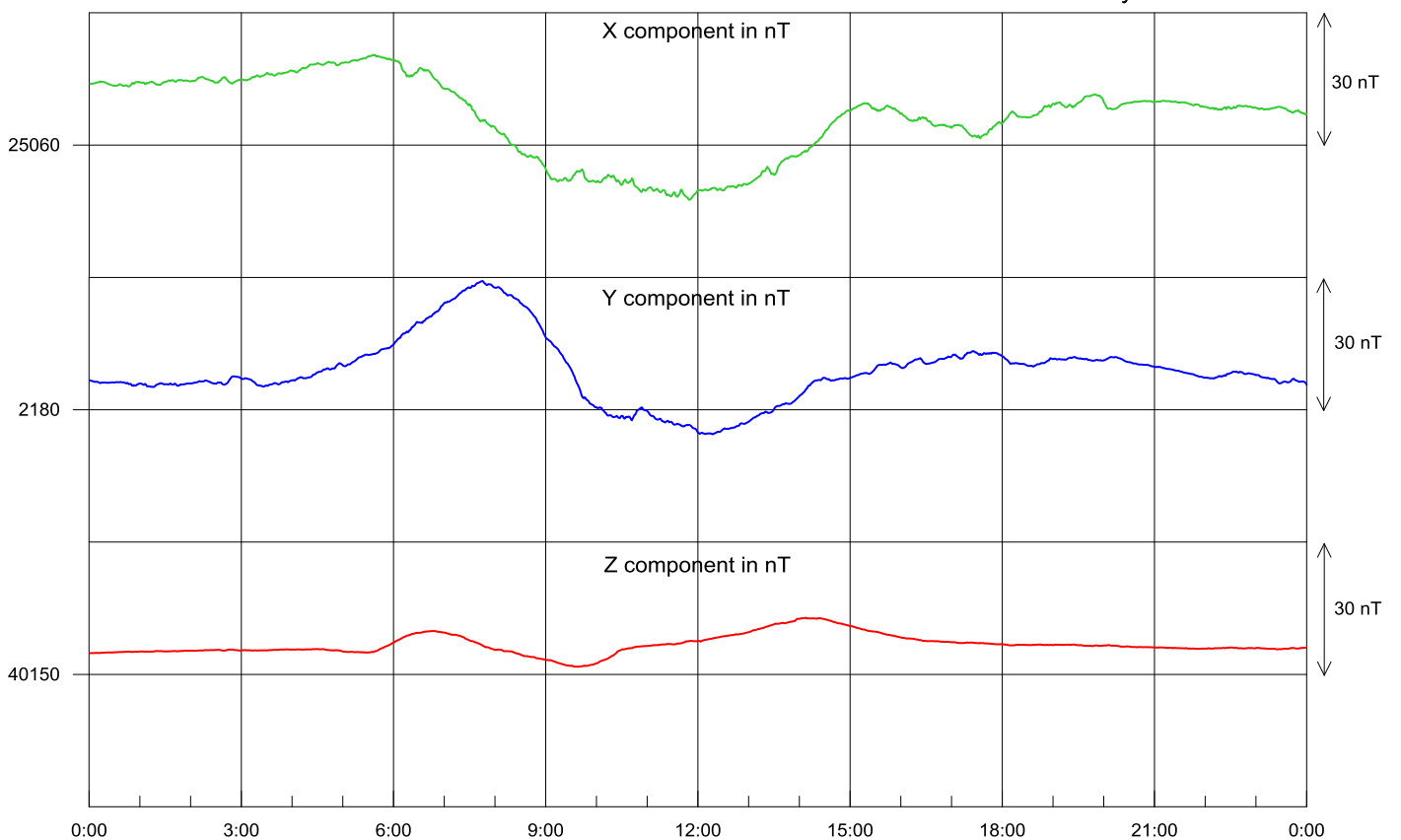
Day number: 363



Date: 30-12-2013

IZN Magnetic Observatory

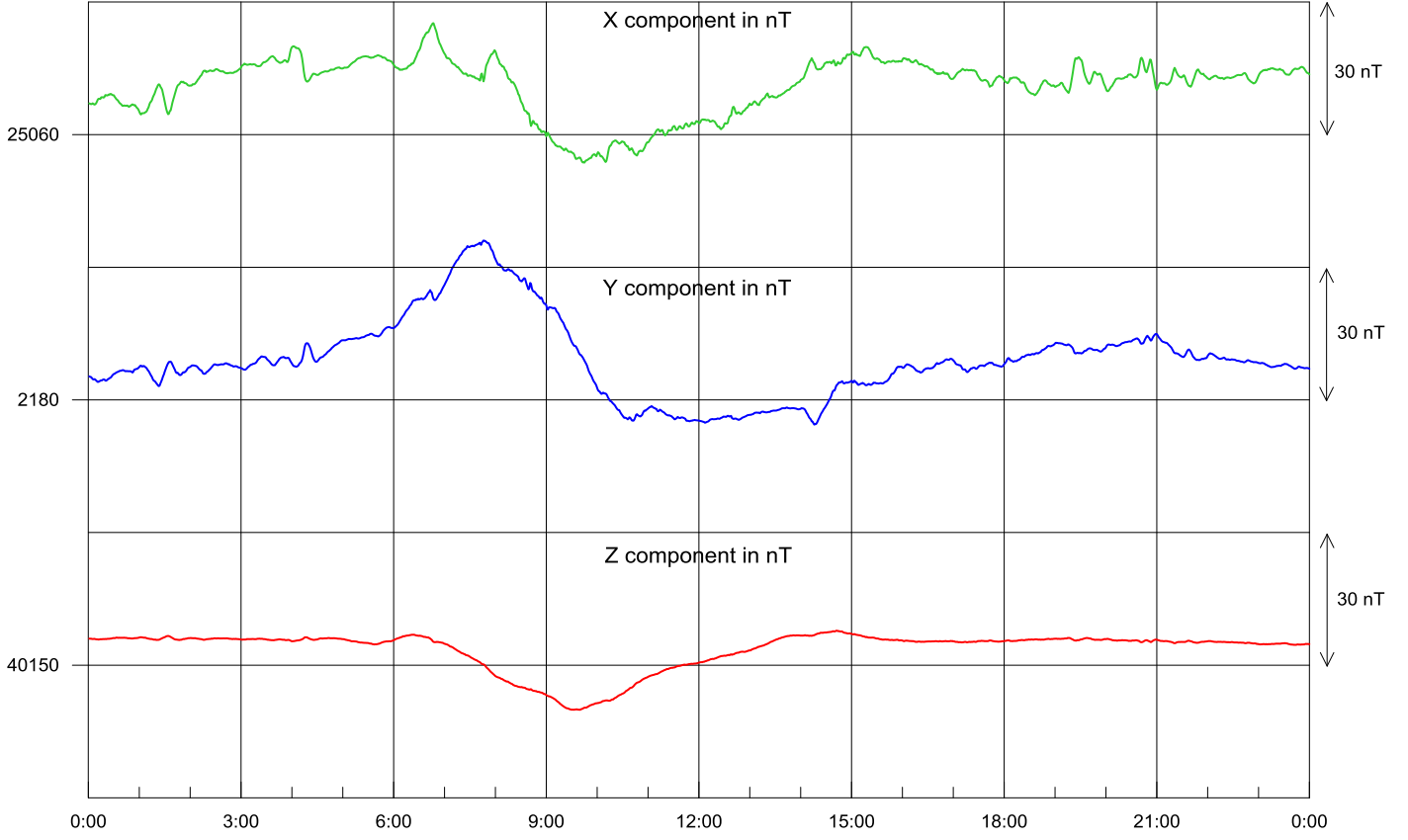
Day number: 364



Date: 31-12-2013

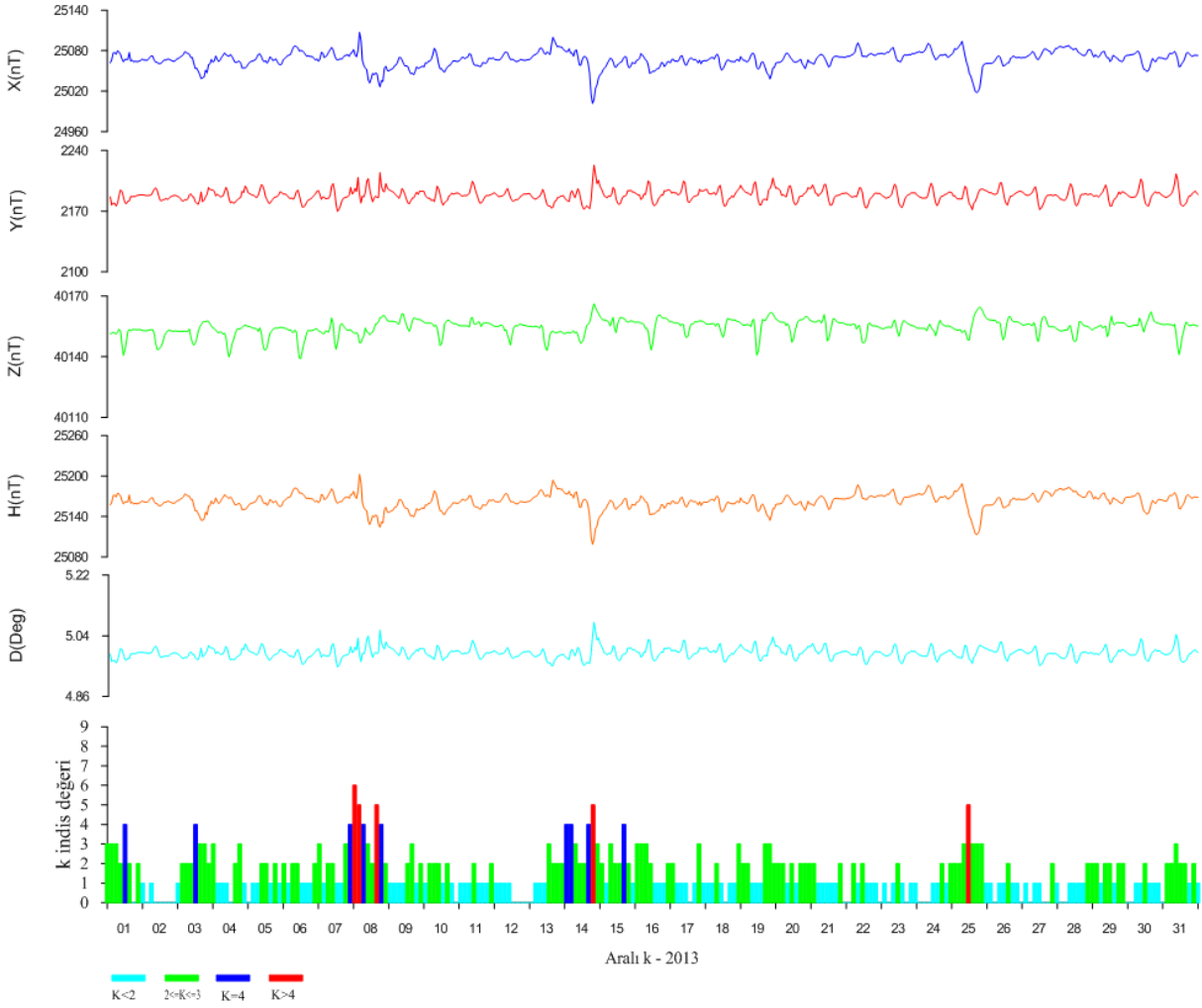
IZN Magnetic Observatory

Day number: 365



Şekil-1. İznik Manyetik Rasathanesi'nde kaydedilen 2013 Aralık ayı günlük manyetik alan değişimi.

Figure-1. Daily geomagnetic variation recorded at Iznik Geomagnetic Observatory in December, 2013.



Şekil-2. 2013 Aralık ayı yer manyetik alanın değişimi ve K aktivite değeri.

İzmit Manyetik Rasathanesi'nde 01 – 31 Aralık 2013 tarihlerinde kaydedilen yer manyetik alanın günlük değişimi sırasıyla **X**, **Y**, **Z**, **H** ve **D** bileşenlerinde saatlik ortalamalar halinde verilmiştir. En alttaki grafik İzmit Manyetik Rasathanesi verileri kullanılarak hesaplanan K aktivite değerini göstermektedir. 07, 08, 14 ve 25 Aralık tarihlerinde K aktivite değeri 4'ün üzerine çıkmıştır. 01, 03, 07, 08, 14 ve 15 Aralık tarihlerinde ise K değeri 4 civarlarındadır. Diğer günlerde yermanyetik alanı daha sakin değişim göstermiştir.

Figure-2. Daily geomagnetic variation in December 2013, and K activity index.

The hourly mean variation of **X**, **Y**, **Z**, **H** and **D** components at Izmit Geomagnetic Observatory between 01 - 31 December, 2013 are given. The bottom chart shows the K activity index obtained from IZN data. As seen, its value is above 4 on the days 07, 08, 14 and 25, and around 4 on the days 01, 03, 07, 08, 14 and 15 in December. The other days, geomagnetic field showed quiet variation.